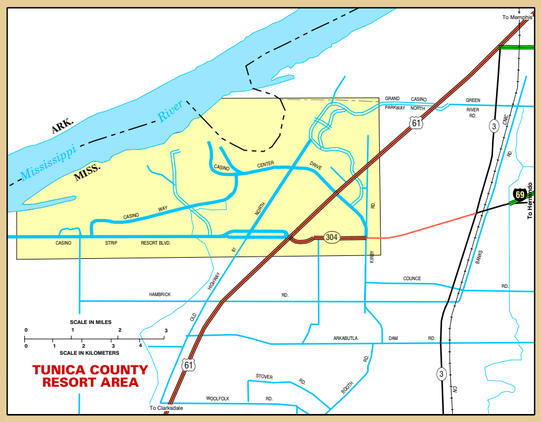
TUNICA COUNTY RESORT AREA
ARK.
MISS.
Mississippi River
To Memphis
To Hernando
To Clarksdale
SCALE IN MILES
SCALE IN KILOMETERS

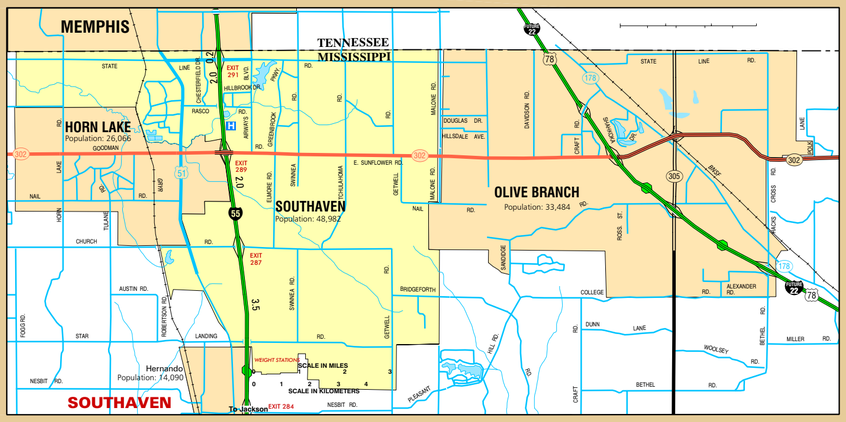
MEMPHIS
TENNESSEE
MISSISSIPPI
HORN LAKE
Population: 26,066
SOUTHAVEN
Population: 48,982
OLIVE BRANCH
Population: 33,484
Hernando
Population: 14,090
To Jackson
SCALE IN MILES
SCALE IN KILOMETERS

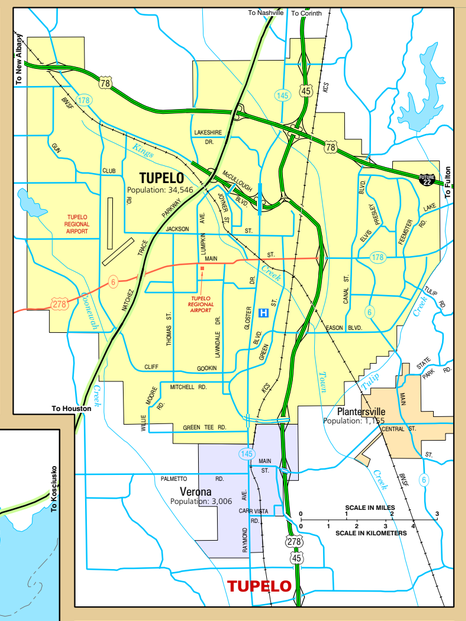
TUPELO
Population: 34,546
Verona
Population: 3,006
Plantersville
Population: 1,765
To Houston
To Fulton
SCALE IN MILES
SCALE IN KILOMETERS

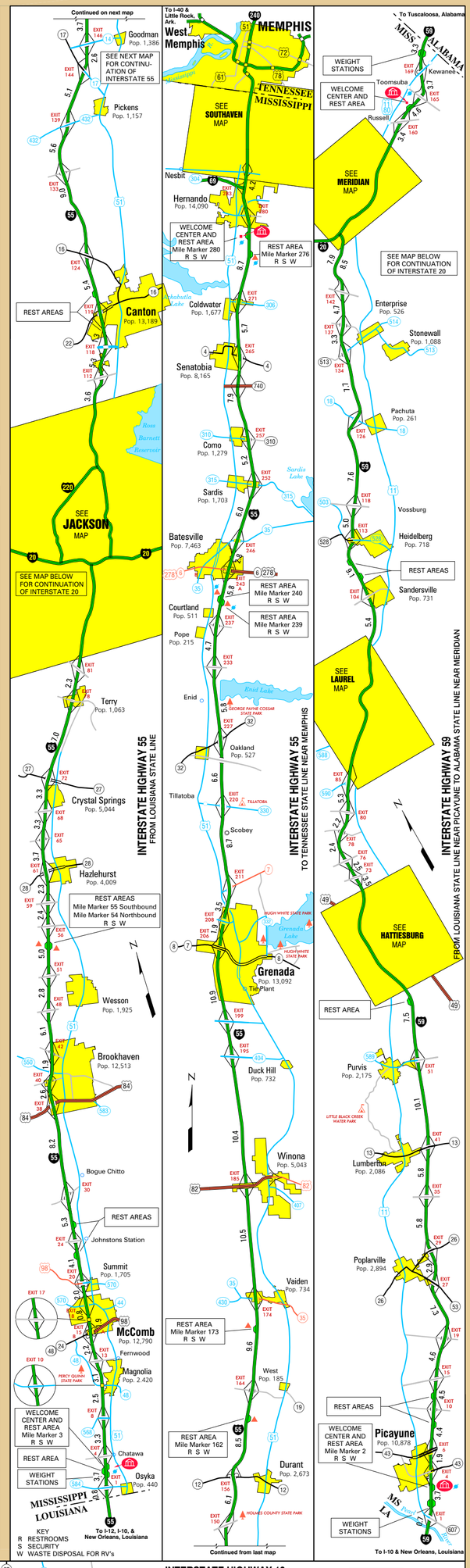
Continued on next map
Goodman
Pop. 1,386
SEE NEXT MAP FOR CONTINUATION OF INTERSTATE 55
Pickens
Pop. 1,157
REST AREAS
Canton
Pop. 13,189
SEE JACKSON MAP
SEE MAP BELOW FOR CONTINUATION OF INTERSTATE 20
Terry
Pop. 1,063
Crystal Springs
Pop. 5,044
Hazlehurst
Pop. 4,009
REST AREAS
Mile Marker 55 Southbound
Mile Marker 54 Northbound
R S W
Wesson
Pop. 1,925
Brookhaven
Pop. 12,513
Bogue Chitto
REST AREAS
Johnstons Station
Summit
Pop. 1,705
McComb
Pop. 12,790
Fernwood
Magnolia
Pop. 2,420
WELCOME CENTER AND REST AREA
Mile Marker 3
R S W
REST AREA
WEIGHT STATIONS
Chatawa
Osyka
Pop. 440
MISSISSIPPI
LOUISIANA
KEY
R RESTROOMS
S SECURITY
W WASTE DISPOSAL FOR RV's
To I-12, I-10, & New Orleans, Louisiana
INTERSTATE HIGHWAY 55
FROM LOUISIANA STATE LINE
To I-40 & Little Rock, Ark.
West Memphis
MEMPHIS
SEE SOUTHAVEN MAP
TENNESSEE
MISSISSIPPI
Nesbit
Hernando
Pop. 14,090
WELCOME CENTER AND REST AREA
Mile Marker 280
R S W
REST AREA
Mile Marker 276
R S W
Coldwater
Pop. 1,677
Senatobia
Pop. 8,165
Como
Pop. 1,279
Sardis
Pop. 1,703
Batesville
Pop. 7,463
REST AREA
Mile Marker 240
R S W
Courtland
Pop. 511
REST AREA
Mile Marker 239
R S W
Pope
Pop. 215
Enid
Oakland
Pop. 527
Tillatoba
Scobey
Grenada
Pop. 13,092
Duck Hill
Pop. 732
Winona
Pop. 5,043
Vaiden
Pop. 734
REST AREA
Mile Marker 173
R S W
West
Pop. 185
REST AREA
Mile Marker 162
R S W
Durant
Pop. 2,673
INTERSTATE HIGHWAY 55
TO TENNESSEE STATE LINE NEAR MEMPHIS
Continued from last map
To Tuscaloosa, Alabama
MISS.
ALABAMA
WEIGHT STATIONS
Kewanee
WELCOME CENTER AND REST AREA
Toomsuba
Russell
SEE MERIDIAN MAP
SEE MAP BELOW FOR CONTINUATION OF INTERSTATE 20
Enterprise
Pop. 526
Stonewall
Pop. 1,088
Pachuta
Pop. 261
REST AREAS
Sandersville
Pop. 731
Vossburg
Heidelberg
Pop. 718
REST AREAS
Purvis
Pop. 2,175
Lumberton
Pop. 2,086
Poplarville
Pop. 2,894
REST AREAS
WELCOME CENTER AND REST AREA
Mile Marker 2
R S W
Picayune
Pop. 10,878
WEIGHT STATIONS
SEE LAUREL MAP
SEE HATTIESBURG MAP
REST AREA
INTERSTATE HIGHWAY 59
FROM LOUISIANA STATE LINE NEAR PICAYUNE TO ALABAMA STATE LINE NEAR MERIDIAN
To I-10 & New Orleans, Louisiana

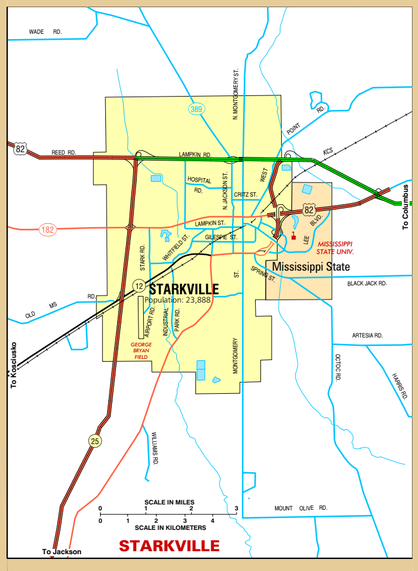
STARKVILLE
Population: 23,888
Mississippi State
MISSISSIPPI STATE UNIV.
To Jackson
To Kosciusko
To Columbus
SCALE IN MILES

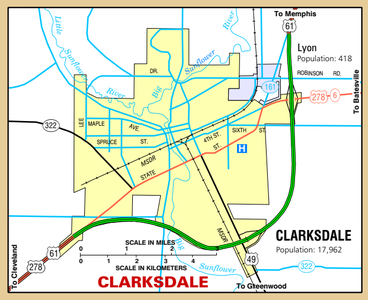
CLARKSDALE
Population: 17,962
Lyon
Population: 418
To Memphis
To Batesville
To Cleveland
To Greenwood
SCALE IN MILES
SCALE IN KILOMETERS

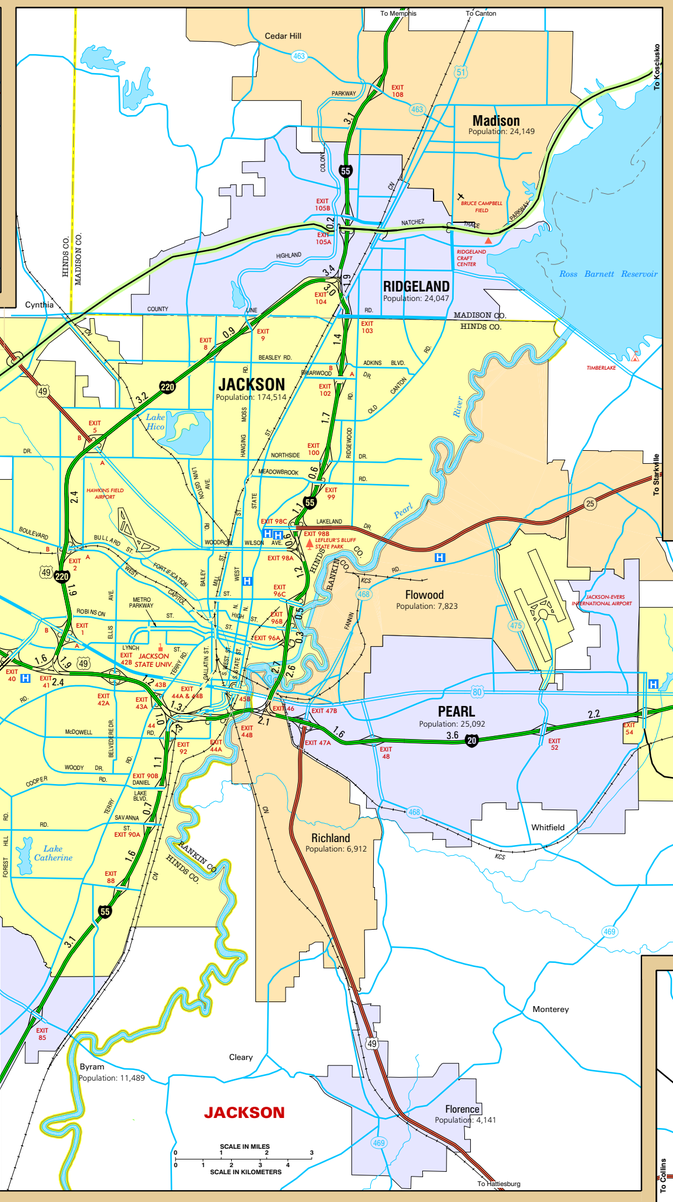
Madison
Population: 24,149
RIDGELAND
Population: 24,047
JACKSON
Population: 174,514
Clinton
Population: 25,216
Flowood
Population: 7,823
PEARL
Population: 25,092
Brandon
Population: 21,705
Richland
Population: 6,912
Byram
Population: 11,489
Cleary
Florence
Population: 4,141
Monterey
Whitfield
Raymond
Population: 1,933
McRaven
Cynthia
Cedar Hill
HINDS CO.
MADISON CO.
RANKIN CO.
SIMPSON CO.
Ross Barnett Reservoir
To Vicksburg
To Yazoo City
To Canton
To Meridian
To Hattiesburg
SCALE IN MILES
SCALE IN KILOMETERS

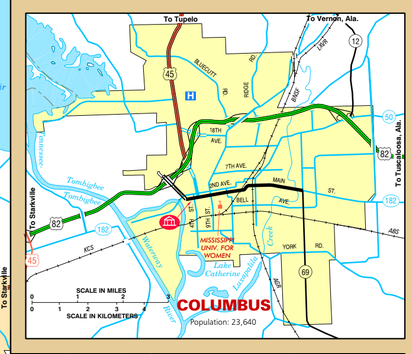
COLUMBUS
Population: 23,640
To Tupelo
To Vernon, Ala.
To Starkville
To Tuscaloosa, Ala.
To Aberdeen
SCALE IN MILES
SCALE IN KILOMETERS

GREENVILLE
Population: 34,400
ARKANSAS
Metcalfe
Pop. 1,067
To Leland
To Lake Village, Arkansas
SCALE IN MILES
SCALE IN KILOMETERS

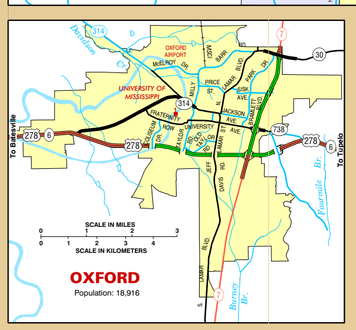
OXFORD
Population: 18,916
UNIVERSITY OF MISSISSIPPI
To Batesville
To Tupelo
SCALE IN MILES
SCALE IN KILOMETERS

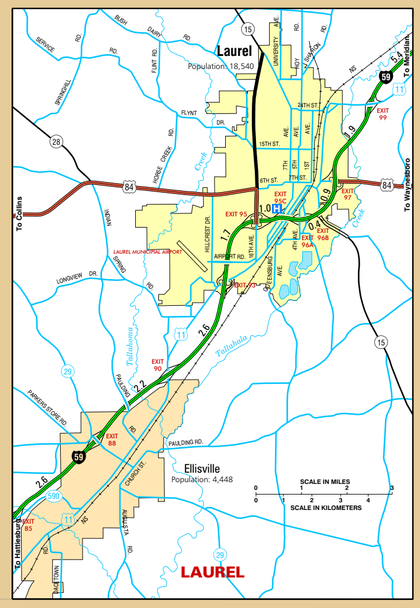
LAUREL
Population: 18,540
Ellisville
Population: 4,448
McComb
Pop. 12,790
To Collins
To Waynesboro
To Hattiesburg
To Meridian
SCALE IN MILES
SCALE IN KILOMETERS

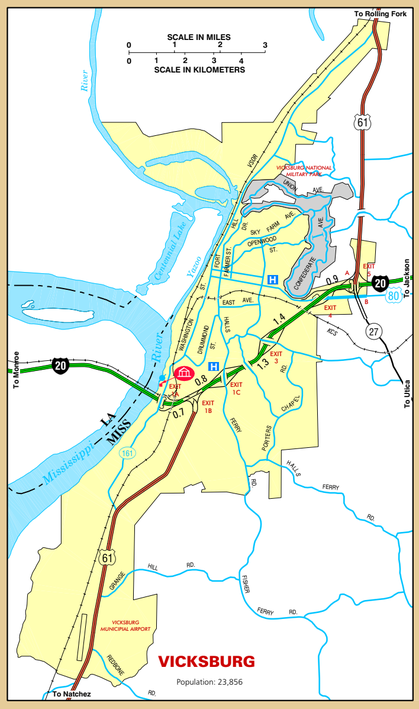
VICKSBURG
Population: 23,856
LA
MISS
To Rolling Fork
To Jackson
To Monroe
To Ulica
To Natchez
SCALE IN MILES
SCALE IN KILOMETERS

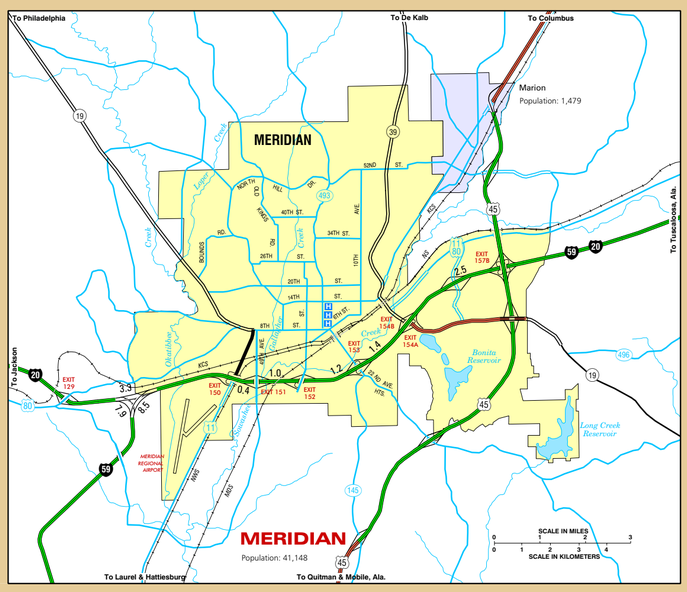
MERIDIAN
Population: 41,148
Marion
Population: 1,479
To Philadelphia
To De Kalb
To Columbus
To Jackson
To Tuscaloosa, Ala.
To Laurel & Hattiesburg
To Quitman & Mobile, Ala.
SCALE IN MILES
SCALE IN KILOMETERS

NATCHEZ
Population: 15,792
Vidalia
LA
MISS
To Natchez
To Baton Rouge
SCALE IN MILES
SCALE IN KILOMETERS

INTERSTATE HIGHWAY 10
FROM LOUISIANA STATE LINE TO ALABAMA STATE LINE
WEIGHT STATION
LOUISIANA
MISS
To New Orleans, Louisiana
WELCOME CENTER AND REST AREA
Exit 2
R S W
SEE GULF COAST AREA MAP
REST AREAS
Mile Marker 63 Eastbound
Mile Marker 64 Westbound
R S W
WELCOME CENTER AND REST AREA
Mile Marker 76
R S W
To Mobile, Alabama
MISSISSIPPI
ALABAMA
GULF OF MEXICO

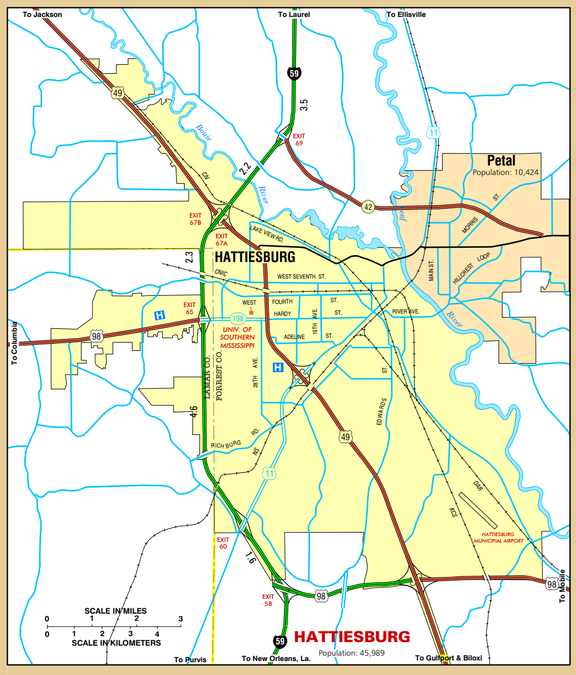
HATTIESBURG
Population: 45,989
Petal
Population: 10,424
To Jackson
To Laurel
To Ellisville
To Columbia
To Purvis
To New Orleans, La.
To Gulfport & Biloxi
To Moselle
SCALE IN MILES
SCALE IN KILOMETERS

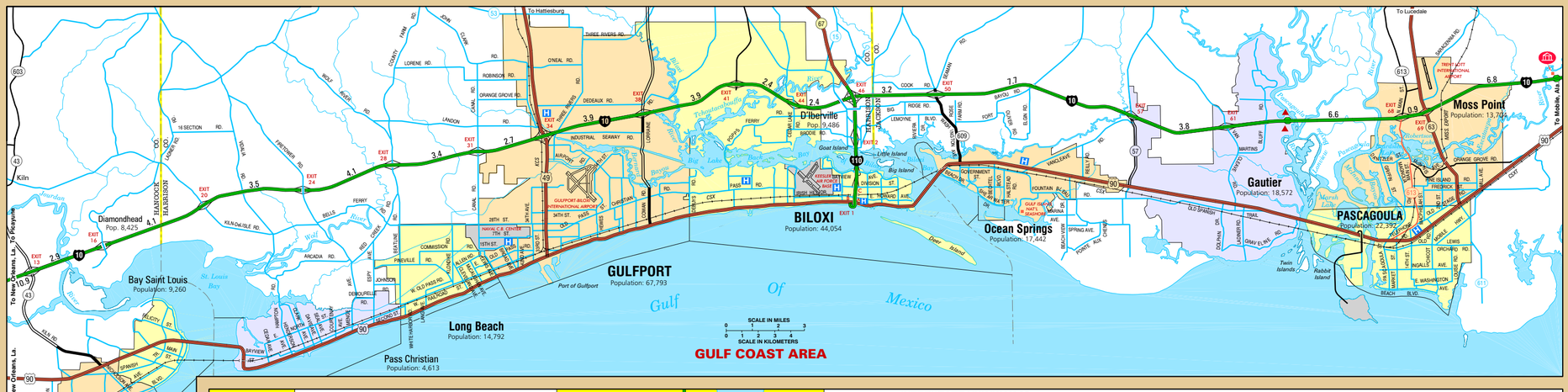
GULF COAST AREA
Waveland
Population: 6,435
Bay Saint Louis
Population: 9,260
Pass Christian
Population: 4,613
Long Beach
Population: 14,792
GULFPORT
Population: 67,793
BILOXI
Population: 44,054
D'Iberville
Pop. 9,486
Diamondhead
Pop. 8,425
Ocean Springs
Population: 17,442
Gautier
Population: 18,572
PASCAGOULA
Population: 22,392
Moss Point
Population: 13,765
To Hattiesburg
To Lucedale
To Mobile, Ala.
To New Orleans, La.
Gulf Of Mexico
SCALE IN MILES
SCALE IN KILOMETERS

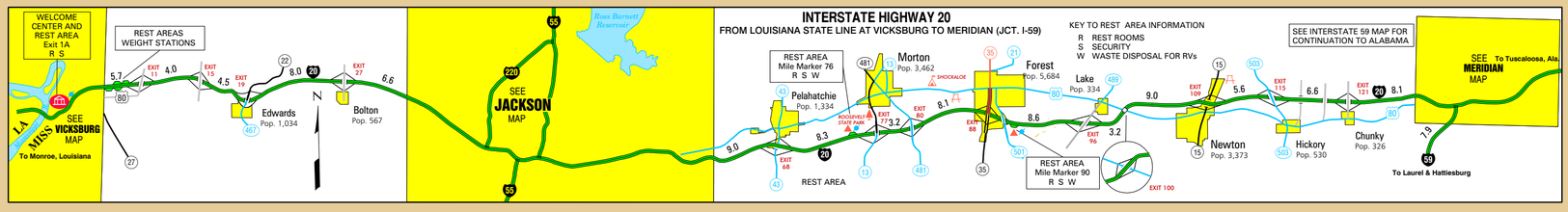
INTERSTATE HIGHWAY 20
FROM LOUISIANA STATE LINE AT VICKSBURG TO MERIDIAN (JCT. I-59)
KEY TO REST AREA INFORMATION
R REST ROOMS
S SECURITY
W WASTE DISPOSAL FOR RVs
WELCOME CENTER AND REST AREA
Exit 1A
R S
REST AREAS
WEIGHT STATIONS
SEE VICKSBURG MAP
To Monroe, Louisiana
Edwards
Pop. 1,034
Bolton
Pop. 567
SEE JACKSON MAP
REST AREA
Mile Marker 76
R S W
Pelahatchie
Pop. 1,334
Morton
Pop. 3,462
Forest
Pop. 5,684
Lake
Pop. 334
REST AREA
Mile Marker 90
R S W
Newton
Pop. 3,373
Hickory
Pop. 530
Chunky
Pop. 326
SEE INTERSTATE 59 MAP FOR CONTINUATION TO ALABAMA
SEE MERIDIAN MAP
To Tuscaloosa, Ala.
To Laurel & Hattiesburg