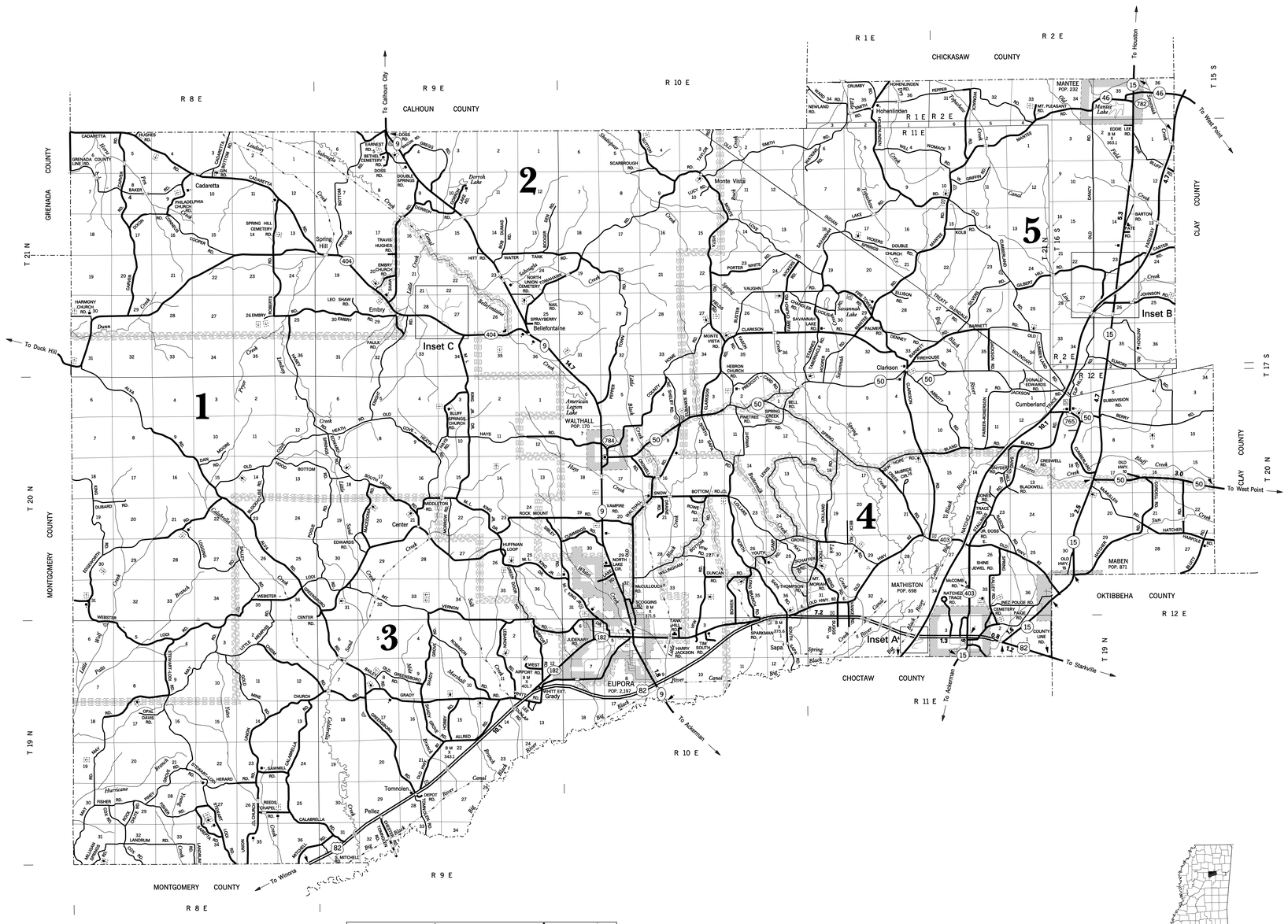

WEBSTER COUNTY STREET INDEX:

ABBOTT RD. B4
ALVA RD. A1
ALVA RD. A1, B1
ANTIOCH RD. A6
BAILEY RD. C2
BAKER RD. A1
BANTON RD. A6
BARNETT RD. A4
BECK RD. B4
BELL RD. B4
BERRY RD. B6
BETHEL CEMETERY RD. A2
BLACKWELL RD. B4
BLAND RD. B4, B6
BLOCKHOUSE RD. B1
BLUFF SPRINGS CHURCH RD. B2
BLUTT RD. B5
BOGGER DEN RD. A2
BOGGER DEN RD. A2
BOWEN RD. B3
BUSTER VAUGH RD. A3
CADARETTA BOTTOM RD. A1
CADARETTA RD. A1
CALABRELLA RD. C1, C2
CARTER RD. A1 (Inset B) C2*, C3*
CARVER RD. A1
CEMETERY RD. B4
CENTER RD. B1, B2
CHANDLER RD. A3, A4
CHESTER TOMNOLEN RD. C2
CLARKSON RD. A3, A4, B3, B4
CORNELIUS COOPER RD. A1
COUNTY HOME RD. A3
COUNTY HOME RD. A3, B3
COUNTY LINE RD. C4
COX RD. C1
CRESWELL RD. B4
CROWELL RD. B3
CUMBERLAND RD. B6
CUMMINGS RD. B3
DAN MOORE RD. B1 (Inset B) C2*
DAN MOORE RD. B1
DELOACH RD. C4 (Inset A) A1*
DELOACH ST. C1
DENDY RD. A4
DEPOT RD. C2
DIXON RD. A1
DOBBS CEMETERY RD. B4
DORNOH RD. A2
DORROH LAKE RD. A2
DOSS RD. A2
DOUBLE SPRINGS RD. A2
DRAKE RD. B3
DUBARD RD. B1
DUNCAN RD. B3
ELMORE RD. B3
ELMORE RD. B5, C1
E. OLD HWY. 82 B3, B4, B6
EARNEST RD. A2
EDDIE HILL RD. A2 (Inset C) C4*
EDDIE LEE RD. A6
EDGEWORTH RD. B1
EDWARDS RD. B3
ELLISON CEMETERY RD. B2
ELLISON RD. A4
EMBRY CHURCH RD. A2
EMBRY RD. A1, A2
FAME CHURCH RD. A3
FAULK RD. A2
FIRE TOWER RD. A4
FIRE TOWER RD. A4
FIREHOUSE RD. A4
FISHER RD. C1
FORKED RD. A6 (Inset B) C2*
GILBERT HILL RD. A4, A6 (Inset B) C2*
GIN RD. A1
GLENDALE RD. A4
GOLD MINE RD. C1
GRADY RD. C2
GREEN DOOR RD. B2
GREGORY RD. B1, C2
GRESO RD. C3
GRENADA LINE RD. A1
HANEY RD. A5, B1, B2
HARMONY CHURCH RD. A1
HARPOLE RD. B5
HARRY JACKSON RD. C3
HATCHER RD. B6
HAYS RD. B2
HEBRON CHURCH RD. B3
HERARD RD. C1
HITVILLE RD. A4 (Inset C) C3*, C4*
HOBBY RD. C2
HOHENLINDEN RD. A4
HOLLAND RD. B4
HOOD BOTTOM RD. B1, B2
HOOD RD. B1, B2
HUFFMAN LOOP B2
HUGHES RD. A1
INEZ POLICE RD. B4
JACKSON RD. A4
JOHNSON RD. A6 (Inset B) C2*, C3*
JONES RD. B4
JUDIKINS RD. B4
JUDNARY RD. C3
KING RD. B1
KNIGHT RD. A2, B2
KOLB RD. A4
LAKE RD. B3
LANDRUM RD. C1
LEBANON RD. C2
LEO SHAW RD. A2
LITTLE RD. C1
LITTLE MEMPHIS RD. B1, C1
LOGGING RD. B1
LOLLIER BAY RD. B3
LONG BRANCH RD. B3
LOTT RD. B4
LOVE RD. A2 (Inset C) C4*
LUCKY RD. B3
M. L. KING JR.DR. A3, B3, B5, C3 (Inset C) C4*
MACEDONIA RD. B2
MANTEE RD. A4, A5
MAYS RD. C1
McBRIDE RD. B4
McCAIN CIR. A3
McCARTER RD. A5 (Inset B) C2*
McCLOUD RD. B3
McGANN RD. C2
McMULLEN RD. B6
MHOON RD. A2 (Inset C) C4*
MIDDLETON RD. B2
MILLIGAN SPRINGS RD. C1
MITCHELL RD. C1, C2
MONTE VISTA RD. A3
MOORE RD. B4
MT. MORIAH RD. B4
MT. PLEASANT RD. A4, A6
MT. VERNON RD. B2, C2, C3
NASON RD. B4
NATCHEZ TRACE PARKWAY A5, B4, B6 (Inset A) A1* (Inset B) C2*, C3*
NC STATE RD. B4
NEW HOPE RD. B4
NEWLAND RD. A4
NORRIS DEAN RD. A5 (Inset B) C2*
NORTH LAKE CIR. B3
NORTH SAPA RD. B3
NORTH UNION CEMETERY RD. A2
OLD CLARKSON RD. A3, B3, B3
OLD CUMBERLAND RD. A4, B6
OLD DANCY RD. A5 (Inset B) C2*
OLD GREENSBORO RD. B1, B2, C3
OLD HWY 16 B6
OLD HWY 82 C2
OLD HWY9 B6
O'NEAL - BAKER RD. A1
OPAL DAVIS RD. C1
PAGE RD. C4
PARKER-ROBERSON RD. B4
PEPER RD. A3
PEPPER RD. A4
PEPPER TOWN RD. A3, B3
PHILADELPHIA CHURCH RD. A1
PINE BLUFF RD. A6
PINETREE RD. B3
PINEY GROVE RD. C1
POTTMAN RD. A2
POWER RD. B4
PRESCOTT WHITE RD. A3
PRESCOTT-GARD RD. B3
PRYOR BOTTOM RD. A2
REEDS CHAPEL RD. C1
ROBERTS RD. B2
ROBINSON RD. C2
ROCK MOUNT RD. B2, B3
ROGERS RD. C1
ROWE RD. B3
S. MITCHELL RD. C2
SALLEY RD. B1
SAND HILL RD. B4
SARDIFA RD. C1
SAVANNAH LAKE RD. A4
SCARBOROUGH RD. A3
SCARBROUGH RD. A4
SCHAFFER RD. B3, B4
SCOGGINS RD. B3
SHADY GROVE RD. B2, C2
SHAW RD. A2
SIBLEY RD. B2
SILVER RD. A4
SMITH RD. A4
SNOW BOTTOM RD. B3
SNUGGS RD. C4
SNYDER RD. B4
SOUTH SAPA RD. C2
SOUTH UNION RD. B2
SPARKMAN RD. C3
SPENCER-JENNINGS RD. A2 (Inset C) C4*
SPRING RD. B4
SPRING CREEK RD. B3, B4
SPRING HILL CEMETERY RD. A1
SPRING VALLEY RD. B4
STALLINGS RD. B4
STARNES TABERNACLE RD. A4, B4
STEWART-LOTT RD. C1
TANK HILL RD. C2
TANK HILL RD. C3
TAYLOR RD. A3
THOMPSON RD. B3
TICKY BEND RD. B4
TIM. SOUTH RD. C3
TOMAHAWK RD. A2, A3
TOMNOLEN RD. C2
TRACE RD. B4
TRACE RD. B4
TRAVIS HUGHES RD. A2
UNION CHURCH RD. C1, C2
VANCE RD. B4, C4
VFW RD. B3, C2
VICKERS-DOUBLE SPRINGS RD. A4
W. GRIFFIN RD. A4
WALKER CHAPEL RD. A5 (Inset B) C2*
WALTHALL RD. B3
WARD RD. A4
WATER TANK RD. A2
WATKINS RD. A4
WEBSTER - LODI RD. B1, C1
WEST AIRPORT RD. C2
WHITE RD. B3, C3
WHITT RD. C2
WICKERS RD. A3
WILL WOMACK RD. A4
WILLINGHAM - BOTTOM RD. B3
WOMACK RD. A4
WRIGHT RD. B3
YOUTH CAMP RD. B3

LEGEND

ROADS AND ROADWAY FEATURES
UNIMPROVED ROAD
GRAVEL
PAVED ROAD
UNDIVIDED HIGHWAY
DIVIDED HIGHWAY
INTERSTATE SYSTEM
CITY STREETS

HIGHWAY BRIDGES
BRIDGE 50 FEET AND OVER
DRAWBRIDGE
FERRY (FREE OR TOLL)
HIGHWAY GRADE SEPARATION
HIGHWAY INTERCHANGE

ROAD SYSTEM DESIGNATION
INTERSTATE NUMBERED — 20
U.S. NUMBERED — 80
STATE NUMBERED — 11, 493

RAILROADS
RAILROAD STATION
GRADE CROSSING
RAILROAD ABOVE
RAILROAD BELOW

AIRPORTS
MILITARY AIRPORT
AIRPORT, LIMITED FACILITIES
LANDING AREA OR STRIP (INCLUDING PRIVATE AIR FIELDS)
AIRPORT, COMPLETE FACILITIES
AIRWAY LIGHT BEACON

DRAINAGE AND NATURAL FEATURES
NARROW STREAM
DRAINAGE DITCH
LAKES AND RESERVOIRS
OVERFLOW LAND
MARSH OR SWAMP LAND

BOUNDARIES
STATE BOUNDARY
COUNTY BOUNDARY
BEAT LINE
CONGRESSIONAL TOWNSHIP
SECTION LINE
NATIONAL OR STATE FOREST
RESERVATION, PARKS ETC.
URBAN AREA COMPACT
INCORPORATED PLACES
UNINCORPORATED DELIMITED AREAS

NAVIGATION
DOCK, PIER, OR LANDING
LEVEE OR DIKE
LEVEE OR DIKE WITH ROAD

CITY AND VILLAGE CENTERS
COUNTY SEAT
OTHER CITIES AND VILLAGES

MISCELLANEOUS
TRIANGULATION STATION
BENCH MARK WITH ELEVATION — B M x 232.4

PUBLIC SERVICE FACILITIES
OBSERVATION OR LOOKOUT TOWER
HIGHWAY GARAGE
POST OFFICE
POWER PLANT
WEIGHT STATION
HOSPITAL
SEWAGE DISPOSAL PLANT
COMMUNITY CENTER OR TOWNHALL
NATIONAL PARK GARAGE
FIRE STATION
PUBLIC LIBRARY
SANITARY LAND FILL
CORRECTIONAL INSTITUTION
POLICE STATION
GRAVEL PIT
REST AREA

CONSERVATION AND RECREATION
MOTEL OR HOTEL
CAMP OR LODGE
HISTORIC OR SCENIC SITE
FAIR GROUNDS OR RACE COURSE
SMALL PARK
GOLF COURSE OR COUNTRY CLUB

INDUSTRIAL
FACTORY OR INDUSTRY
SEASONAL INDUSTRY

CHURCHES AND CEMETERIES
CHURCH
CEMETERY
CHURCH WITH CEMETERY ADJACENT

EDUCATION
SCHOOL

MISCELLANEOUS STRUCTURES
ARMORY
FORT, ARMY CAMP

Inset A
T 19 N R 11 E

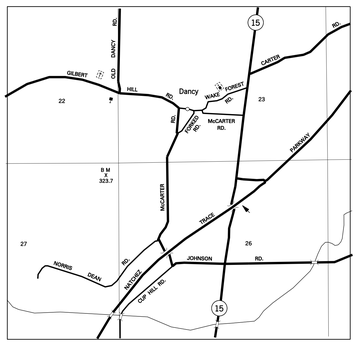

Inset B
T 16 S R 2 E

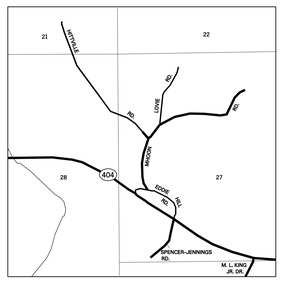

Inset C
R 9 E T 21 N

SCALE IN KILOMETERS
0 1 2
0 ¼ ½ ¾ 1
SCALE FOR ENLARGEMENTS IN MILES

DATA SOURCES
2010 ASCS AERIAL PHOTOS
1987 USGS DLG
2001 MDOT FIELD INVENTORY
2010 POPULATION 10,253
2001 BEAT LINES

MISSISSIPPI DEPARTMENT OF TRANSPORTATION
COPYRIGHT LICENSE AGREEMENT

With the purchase of this map, the Mississippi Department of Transportation grants you the right to use the copyrighted map as set forth below.

The map is owned by the Mississippi Department of Transportation and is protected by the United States copyright laws and international provisions. You are required to treat the map like any other copyright material except that you may copy the map in whole or in part, without modification, provided the notice of copyright by the Mississippi Department of Transportation is displayed in a prominent location on each copy.

You have a royalty-free right to reproduce and distribute the copyrighted map in whole or in part, without modification, provided the Mississippi Department of Transportation copyright notice is displayed in a prominent visible location on each reproduction.

Any modification of a map voids this agreement and revokes your license to use, copy, and distribute the map. Use of modified maps is strictly prohibited and is subject to prosecution under State and Federal laws.

This agreement is governed by the Laws of the State of Mississippi, U.S. Federal Law, and U.S. International Treaties.

Should you have any questions concerning this agreement, please write: Mississippi Department of Transportation, Planning Division Post Office Box 1850, Jackson, Mississippi 39215-1850.

GENERAL HIGHWAY MAP

WEBSTER COUNTY

MISSISSIPPI

© 2012

MISSISSIPPI DEPARTMENT OF TRANSPORTATION
PLANNING DIVISION
IN COOPERATION WITH THE
U.S. DEPARTMENT OF TRANSPORTATION
FEDERAL HIGHWAY ADMINISTRATION

TRANSVERSE MERCATOR PROJECTION,
STATE PLANE COORDINATE SYSTEM 1983

SCALE IN KILOMETERS
2 1 0 1 2 3 4 5
1 0 1 2 3
SCALE IN MILES

THIS MAP WAS COMPUTER GENERATED