LEGEND

ROADS AND ROADWAY FEATURES

UNIMPROVED ROAD
GRAVEL
PAVED ROAD
UNDIVIDED HIGHWAY
DIVIDED HIGHWAY
INTERSTATE SYSTEM
CITY STREETS

HIGHWAY BRIDGES

BRIDGE 50 FEET AND OVER
DRAWBRIDGE
FERRY (FREE OR TOLL)
HIGHWAY GRADE SEPARATION
HIGHWAY INTERCHANGE

ROAD SYSTEM DESIGNATION

INTERSTATE NUMBERED — 20
U.S. NUMBERED — 80
STATE NUMBERED — 11, 493

RAILROADS

RAILROAD STATION
GRADE CROSSING
RAILROAD ABOVE
RAILROAD BELOW

AIRPORTS

MILITARY AIRPORT
AIRPORT, LIMITED FACILITIES
LANDING AREA OR STRIP (INCLUDING PRIVATE AIR FIELDS)
AIRPORT, COMPLETE FACILITIES
AIRWAY LIGHT BEACON

DRAINAGE AND NATURAL FEATURES

NARROW STREAM
DRAINAGE DITCH
LAKES AND RESERVOIRS
OVERFLOW LAND
MARSH OR SWAMP LAND

BOUNDARIES

STATE BOUNDARY
COUNTY BOUNDARY
BEAT LINE
CONGRESSIONAL TOWNSHIP
SECTION LINE
NATIONAL OR STATE FOREST
RESERVATION, PARKS ETC.
URBAN AREA CONTRACT
INCORPORATED PLACES
UNINCORPORATED DELIMITED AREAS

NAVIGATION

DOCK, PIER, OR LANDING
LEVEE OR DIKE
LEVEE OR DIKE WITH ROAD

CITY AND VILLAGE CENTERS

COUNTY SEAT
OTHER CITIES AND VILLAGES

MISCELLANEOUS

TRIANGULATION STATION
BENCH MARK WITH ELEVATION — B M 212.4

PUBLIC SERVICE FACILITIES

OBSERVATION OR LOOKOUT TOWER
HIGHWAY GARAGE
POST OFFICE
POWER PLANT
WEIGHT STATION
HOSPITAL
SEWAGE DISPOSAL PLANT
COMMUNITY CENTER OR TOWNHALL
NATIONAL PARK GARAGE
FIRE STATION
PUBLIC LIBRARY
SANITARY LAND FILL
CORRECTIONAL INSTITUTION
POLICE STATION
GRAVEL PIT
REST AREA — RA

CONSERVATION AND RECREATION

MOTEL OR HOTEL
CAMP OR LODGE
HISTORIC OR SCENIC SITE
FAIR GROUNDS OR RACE COURSE
SMALL PARK
GOLF COURSE OR COUNTRY CLUB

INDUSTRIAL

FACTORY OR INDUSTRY
SEASONAL INDUSTRY

CHURCHES AND CEMETERIES

CHURCH
CEMETERY
CHURCH WITH CEMETERY ADJACENT

EDUCATION

SCHOOL

MISCELLANEOUS STRUCTURES

ARMORY
FORT, ARMY CAMP

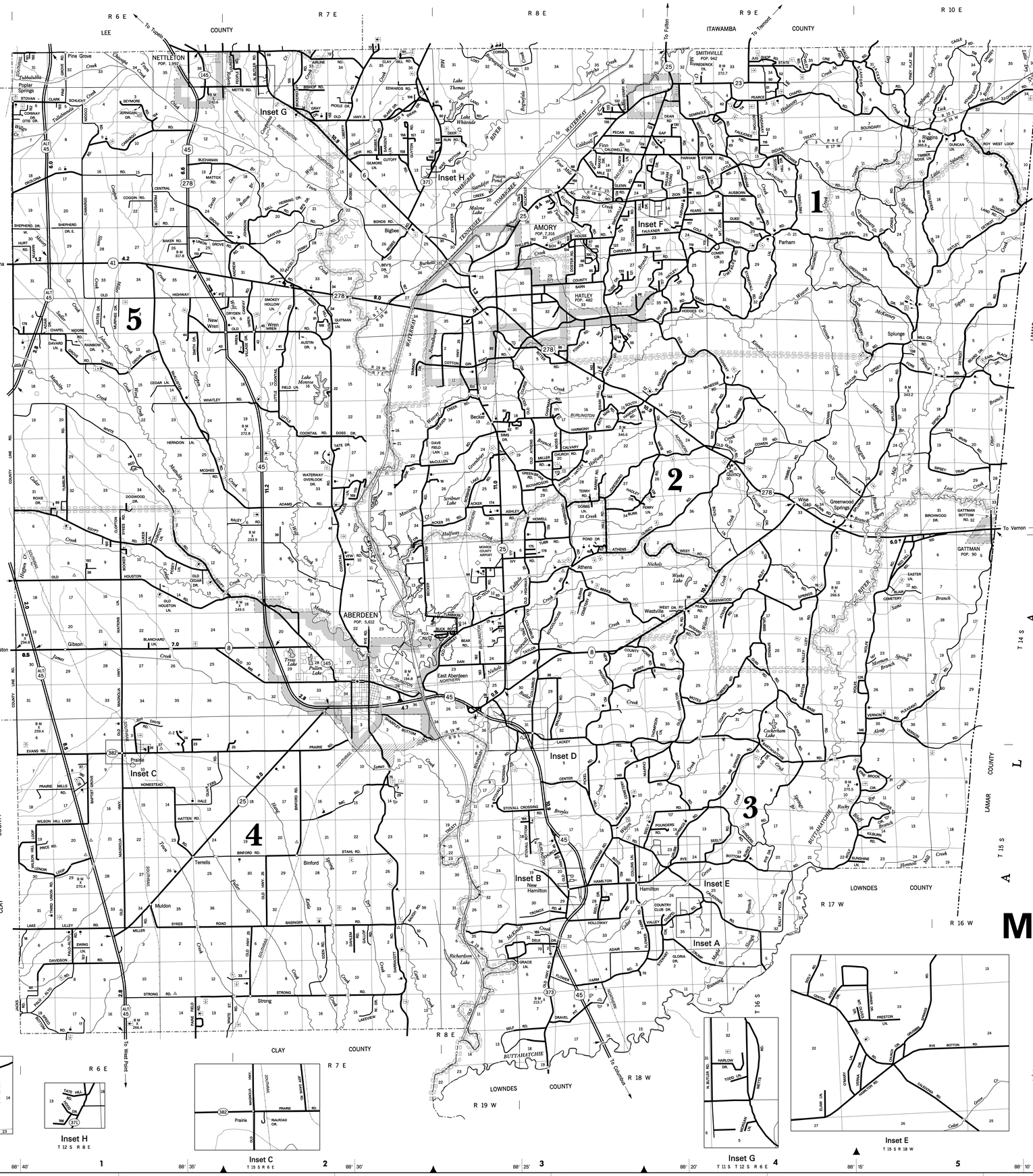

ROAD INDEX

ACKE RD. C3
ACKER RD. C3, D3, D9
ADAIR DR. C1, F3, F4
ADAMS RD. C2
AIR BASE RD. D4, E4
AIRLINE RD. A2
ALBERTA LN. C3
AMBER COVE D7
ANDREWS RD. B2
ARKLEY RD. D3
ATHENS QUINCY RD. C4, D3, D4
ATHENS-HATLEY RD. C3
ATKINS RD. D4
AUSTIN DR. C4, E4
AUSTIN LN. C4
BAKER RD. B1
BALLY POND RD. E4
BAND HILL RD. C2
BAPTIST GROVE DR. E1
BARNES DR. F1
BARNES RD. C3
BARNETT RD. C2
BARRS FERRY RD. B3
BARTAHATCHIE RD. B4
BASINGER RD. E2
BAUGH RD. E2
BEAR RD. D3
BEARD DR. C3
BECKER BOTTOM RD. D2
BEELY DR. E3
BEELY DR. E3
BELAIR DR. C6
BENCHMITE RD. B6
BENTONITE MINE RD. E2
BETHEL CHURCH RD. F3
BETHLEHEM RD. B6
BIG LAKE RD. E1
BOASTER FARM RD. A2, B2
BIGGE RD. B2
BINFORD RD. E1, E2
BIRCHWOOD DR. D6
BISHOP DR. F1
BISHOP RD. B2
BLACK BOTTOM RD. B3
BLACK JACK RD. F1
BLAIR CEMETERY RD. D6
BLAIR DR. E4
BLAKE DR. B2
BLANCHARD LN. D1
BOGGAN CEMETERY RD. C4
BOGGS RD. B2
BOOKER T.COLPITON RD. D1
BOOKER RD. D2
BOULBARD DR. E2
BOX RD. D2
BOYD LN. C4, D4, E3
BROWN TAYLOR RD. C4, D5
BUCKANAN RD. B3, B4, E3
BUCK RD. D3, D3
BUCKLEY RD. E2
BURNS CEMETERY RD. D3
BURR RD. C4, D3, D4
BUTTAHATCHIE ST. C5
CADLE RD. A6
CALDWELL RD. B3
CALEDONIA RD. D7
CALVARY RD. C3
CALVARY CHURCH RD. C3
CAMARGO DR. E1
CAMP RD. D3
CARTER RD. C3
CASON RD. B2
CAUSEY RD. A2
CEDAR LN. C1
CENTER HILL RD. F4, F5
CHAPEL GROVE RD. B1
CHAPPA RD. F4
CHAPEL GROVE RD. C1
CHAPMAN RD. C3
CHISM RD. D3
CHOCTAW AVE. F1
CHRISTIAN RD. B3, B4
CLARK DR. C2
CLARK LN. C2
CLAY HILL RD. A2
CLOPTON SYKES RD. C1
CLUB LAND RD. B3
COATS RD. D4, E4
COCKERHAM RD. E3
COLLINS RD. A4
COLUMBUS RD. A4, B4
COLONIAL DR. C6
COMER DR. B4
COMMAY DR. B1
COONTAIL RD. D2
COTTON GIN PORT RD. C2, C3
COUNTRY CLUB DR. F4
COUNTRY LN. B3
COUNTY LINE RD. C1
COUNTY HOME RD. C4, D4
COUNTY LINE RD. C1, D1
COWDEN RD. B3
COWLEY RD. A4
COX DR. F1
CRUMP RD. F4
CUCKLEY SPRING RD. A2
CUTOFF RD. B3
DAHLEM RD. E2, F2
DAK TAYLOR RD. D3
DARRACOTT RD. E2, F2
DAVARD LN. C1
DAVE FIELD LAN C2
DAVIDSON RD. F1
DAVIS RD. B3
DEAN RD. B4
DEER RUN RD. B3
DELK DRIVE. F3
DELK LN. F3
DEVOE RD. B2, C2
DOBBS DR. E3
DOBBS LN. C3
DOCKERY LN. C1
DOLLY RD. C3
DOSS DR. C2
DOSTER RD. B3
DREW LN. B3
DRYDEN LN. C1, C2
DUNCAN LN. B6
DUNLAP RD. B3
EARL BLACK DR. C5
EASTER VALLEY LEY RD. D4
EDEN RD. E3
EDWARDS RD. A2
EGYPT RD. C6
ELM LN. F4
ELLIOTT RD. B3
EVANS LN. E1
FAIRCHILD RD. E1
FARM RD. B4
FALLOWER DR. E2
FALLOWER RD. B4
FELLOWSHIP RD. B2
FIELD LN. C2
FIELDS DR. D7
FLOWER FARM RD. E3
FLOWER FARM RD. E3, F3, F4
FORRESTER LN. B4
FOSTER RD. C3, E3
FOUR MILE RD. B3
FOWRES RD. C3
FOX RD. D3
FREDERICK RD. D3
FREDERIC TR. A4
FULLER LN. C1, D2
FULGUM RD. C3
GALLOP RD. E2, F2
GAP RD. B4
GAR IRVIN RD. C5
GARRETT RD. F5
GATES DR. F1
GATTMAN STM RD. C5, D5
GEORGE PEARCE RD. A4
GILBERT RD. D4
GILMORE LN. B2
GIN RD. B4
GLENN FARM RD. C3
GLENN RD. D3
GOOSE HOLLOW RD. D2
GOOSE HOLLOW DR. D2
GRACIE LN. F3
GRAVEL PIT F3
GRAY DR. B2
GREENBRIAR RD. C3, D3
GREENWOOD CIR. D4
GREENWOOD CEMETERY RD. D4
GREENWOOD DR. D4
GREENWOOD RD. B4, C5
GRIFFIN DR. C2
GRIFFITH RD. B2
GROVE RD. B2
GRUBBS SPRING RD. F6
GULF COURSE RD. C3
GUM GROVE LN. B4, C4
GUN RD. D4
GUYTON RD. B2
HADLEY DR. C3
HALE QUARTERS RD. E1
HAMILTON RD. F4, F5
HARDWAY BOTTOM RD. B4
HARLOW DR. F4
HARRIS DR. E4
HARRIS RD. F4
HATLEY CEMETERY RD. C3
HATLEY RD. B3, C3
HATLEY-DETROIT RD. B4, B5
HATLEY-GO. RD. C3
HATTEN RD. E1
HAYNES RD. C3
HERNDON LN. C2
HERRING DR. B2
HESTER CUTOFF RD. B2
HILL RD. C3
HODGES CV. B4
HOLLOWAY RD. E3
HOLLOWAY RD. E3
HOOD DR. B4
HORSESHOE CIR. B3
HORSESHOE RD. A6, B6
HOWELL RD. D3
HURT MARTIN DR. B1
IMC RD. E2
IVY RD. D3
J. V. CABOT RD. C4
JACKSON RD. B3
JADES RD. F1
JACKSON RD. A5, B6
JAYNES RD. B3
JEFF DAVIS RD. F2
JERNIGAN DR. B1
JOE COX RD. C3
JOHNSON LAKE RD. B2
JONES RD. B3
JONESBORO RD. C3, C4
JUG SHOP RD. A4
KATE MAE RD. C3
KAY RANDLE RD.
KENNEDY RD. B4
KILBURN RD. E5
KIMBROUGH RD. C3
LAKE LISI RD. E3, E1, F1
LAKE MONROE DR. C2
LANEY RD. A2
LAWN CEMETERY RD. C5
LENOIR LOOP E1
LIBERTY RD. A2, B2
LINDSEY RD. A2
LITTLE BOCOCHITO RD. C2
LOST CORNER RD. A3
LOST RIVER RD. E6
LUKER LN. D1
MALONE RD. D3, E3
MARNHAM DR. E3
MATTOX RD. B1
MAXEY LN. C4
MAYHEW-MALONE SUBD.RD. F1
McALISTER RD. C3
McCULLIN RD. C3
McDONALD RD. F1
McGUIE CEMETERY RD. E3
McGHEE RD. B3
McKENZIE RD. A4
McKINNEY RD. B3
MEADOWVIEW DR. D4
MEMORY LN. D3
METTS RD. E4
MILLER DR. E1
MILLER RD. C3
MIZE STORE RD. C4
MONROE DR. C3, D3
MOORE DR. C3, F3
MOORE RD. C3
MORGAN LN. F4
MOSS DR. C3
MOSS RD. C3
MOTES ROBERTS RD. D4
MT. OLIVES DR. C2
MT. ZION RD. B3, B4
MULLEN RD. E3
MURRY RD. D3, D4
MURPHEE DR. C1
N. BULTER RD. B2, F4
N.HAMMONT RD. C4
NASH RD. C4
NEW RD. B2
NEWBERRY RD. D3
O'NANY LN. F6
OKOLONA AVE. A1
OKOLONA RD. E1
OLD 8 B2
OLD ATHENS RD. C3
OLD CEDAR DR. E1
OLD HAMILTON RD. D7, E7
OLD HAMILTON RD. E6
OLD HIGHWAY 25 C5, D3, E2, F2
OLD HIGHWAY 8 B2
OLD HIGHWAY 45 F3
OLD HIGHWAY 8 B2
OLD HOUSTON LN. D1
OLD HOUSTON RD. D3
OLD MAGNOLIA HWY. F2
OLD MILL RD. C3
OLD NURSERY RD. C6
OLD POST RD. C2
OLD QUINCY RD. C4
OLD WREN RD. C1,C2
OTIS COWEN RD. C4
OTIS DR. B1
OTIS RD. B1
PAINE FIELD RD. F1
PALO-ALTO RD. F1
PARDOMAN RD. C3
PARRISH DR. B3
PEACELY FERRY RD. B2
PEARCE CHAPEL RD. B4, B6
PEARCE RD. B4
PECAN RD. B3
PEELER RD. B3
PEPPLE LOUNGER RD. A2
PERRY LN. C4
PHEASANT LN. D7
PHILLIPS SCHOOL HOUSE RD. B3
POOLE RD. C3
POOLE DR. C3
PRE GROVE RD. E5
PINE GROVE RD. A1, B1
PINEY FLAT RD. A6
PLEASANT HILLS RD. D6
POND DR. D3
POUNDERS RD. E4
PRARIE RD. F2
PRICE RD. B3, E3
PRICE RD. B1
PROSPECT CR. E3
PROSPECT RD. B2
PROVIDENCE F1
QUITMAN LN. C2
RAINBOW DR. C1
RAY RD. B3
READ DR. E3
RED HILL RD. D6
REEVES CR. E5
REEVES DR. C3
REDLAND DR. B3
RAILROAD DR. F2
RICHARDSON LAKE RD. F2
RIDGE DR. C3
RIDGE RD. C3
RITTER LN. B4
RITTER LN. C3
ROBINSON WEST CIR. C3
ROBED DR. F4, F5
ROWELL RD. D2
ROSIE DR. C1, D1
ROY WEST LOOP B6
RUNWAY DR. D3
RYE BOTTOM RD. F5
RYE LN. B4
RYE RD. D2
S.HAMMONT RD. C3
SALLY PECK RD. F4
SANDERS DR. C3, D4
SANDERS LN. E3
SANDERS RD. C2, C3, D2
SARGENT DR. E2
SARGENT LN. B2
SARTOR RD. B4
SAWYER RD. B3
SCHOOL LAND RD. B6
SCHOOLHOUSE RD. D3
SCHOOL RD. C3, D3
SEBINER LANE C3
SEELY RD. F4
SELF RD. F3
SEMINOLE RD. B4
SEYMORE RD. E1
SHEPHERD DR E. B1
SHEPHERD DR W. B1
SHERMAN RD. B1
SHORT RD. D3
SIMMONS DR. C2
SIMS DR. C3
SIMS RD. C3
SIPSEY FORK RD. C5
SIPSEY-DETROIT RD. B5
SIPSEY-DETROIT RD. B6
SIZEMORE RD. E1
SMITH DR. C3
SMITH LN. D3, E3
SMITH RD. D3
SMITHVILLE RD. B3
SMOKY HOLLOW LN. B2
SPEED BOTTOM RD. F1
STAFFORD RD. C5, D5
STAFF DR. E2
STAFFORD & SON FARM RD. C2
STAFFORD RD. A6, B6
STAIL RD. E2
STANDFER CREEK RD. B3
STATE LINE RD. A4
STEPHENS RD. F4, F5
STONEWALL RD. B4, C4
STORE RD. B4
STOVAL CROSSING RD. E3
STOVALL BOTTOM E3
STOVAL-CLARK RD. B1
STREVEL RD. E3
SUMMERFORD RD. F3
SUMMERFORD RD. B3, B4
SUNSET POINT DR. D2
SUNSHINE LN. E3
SWAN DR. B2
SWAN HILL RD. C3
SYKES RD. E1,E2
TATE DR. E4
TATE HILL RD. F1
TAYLOR DR. C4
TERRY RD. C3
THIRD UNION RD. E3
THOMPSON LN. D3
THORNTON RD. B4, C4
TIMBER RIDGE LN. B6
TODD LN. F4
TOMPKINS RD. F1
TRINITY RD. B6
TRIBBLE RD. C4
TRIMBLE RD. D7
TRONOX RD. E3
TUBB DR. B3
TUBB RD. D3
TUCKER RD. D3, D2
TUMBLIN DR. C1
TUMBLIN RD. D1
TUMBLIN RD. E1
UNFRESS RD. B4
UNION GROVE RD. B1, B2
UNIT 8 RD. E1
VALLEY CHAPEL D7
VALLEY CHAPEL RD. D7
VERNON DR. F1
VERNON DR. F6
VERNON RD. E5
VFW RD. D2
VO-TECH RD. D3
WALLS LN. C3
WALLS RD. A4
WATERWAY OVERLOOK RD. E1
WATERWAY OVERLOOK DR. C2
WATKINS LN. D1
WAX BOTTOM RD. B3
WEAVER CIR. C4
WEAVER CREEK RD. C2
WEAVER CREEK RD. C3
WEBSTER DR. B3
WEST DR. C3
WEST DR. D4
WEST RD. B3
WESTVILLE DR. D4
WHATLEY RD. C3
WHATLEY RD. C2
WHITE ROCK RD. E3
WHITE ROCK RD.SIPSYT D1
WHITE ST. RD. F2
WIGGS HILL DR. B4
WILLIE BOYD RD. D3
WILSON HILL LOOP E1
WINDERS RD. E4
WOLF RD. E4,D6
WOLFE RD. D6
WOLFE RD. B4
WREN CEMPAY RD. B2,C2
WREN VILLAGE DR. C2
WRIGHT RD. B4
YOUNG DR. B4
YOUNG RD. E1
WOLFE CIR. D6

ROAD NAMES NOT SHOWN
1. BOGGAN CEMETERY RD. C4
2. BETHEL CHURCH RD. F3
3. MARNHAM DR. E3
4. HARTLEY DR. E3
5. HOLLOWAY LN. E3
6. STOVALL LN. E3
7. SMITH LN. D3,E3
8. GILBERT RD. D4
9. FORREST RD. D3
10. FORRESTER LN. B4
11. CAUSEY RD. A2
12. CAUSEY RD. A2
13. CURTIS STORE RD. A2
14. FELLOWSHIP RD. B3
15. SUNSET POINT DR. D2
16. SANDERS RD. C2, C3, D2
17. TOWNSEND LN. F1
18. BLACK JACK RD. F1
19. GREENWOOD CIR. D4
20. BARNES RD. C2
21. CASON RD. B2
22. LAKE MONROE DR. C2
23. CALLAHAN RD. E1
24. UNIT 8 RD. E1
25. STAFF CIR. E2
26. WAREHOUSE DR. E1
27. WATER TANK RD. E1
28. FAULKNER DR. E2
29. BENTONITE MINE RD. E2
30. BLACK CAT BOTTOM RD. E3
31. WEBSTER DR. E5
32. RICHARDSON LAKE RD. F2
33. McDONALD RD. F2
34. DEVOE RD. B2, C2
35. BAPTIST GROVE DRIVE E1
36. SCOTTLAND DR. D3
37. YOUNG RD. E1
38. WILLIE BOYD RD. D1
39. GOOSE HOLLOW DR. D2
40. ROWELL RD. D2
41. CLARK DR. C2
42. BOURLAND DR. C2
43. SARGENT DR. C1
44. GRIFFIN DR. C1
45. ENGLISH DR. C2
46. KIMBROUGH RD. C3
47. JAYNES RD. D3
48. CHISM RD. D3
49. SIMMONS DR. C2
50. GEORGE PEARCE RD. A4
51. COLLINS RD. A4, B4
52. McKENZIE RD. A4
53. SAM'S SAWMILL RD. B4
54. HATLEY CEMETERY RD. C3
55. FUQUA RD. C3
56. THORNTON RD. B4, C4
57. VAUGHN RD. B4
58. HAWKINS RD. A2
59. HESTER CUTOFF RD. B2
60. PEELER RD. B3
61. JACK BROWN RD. B3
62. KENNEDY RD. B4
63. RITTER LN. B4
64. SUMMERFORD RD. B3, B4
65. PARRISH DR. B3
66. HORSESHOE CIR. B3
67. REDHLAND DR. B3
68. COUNTRY LN. B3
69. NEWTON RD. C3
70. HARRIS RD. F3, F4
71. DOBBS DR. E3
72. LING LN. C4
73. DELK LN. F3
74. MOORE DR. E3, F3
75. STREVEL RD. E2
76. SHORT RD. D3
77. PRANCE MILL RD. B1, B2, B3
78. FRANKS RD. N. D3
79. OKOLONA AVE. A1
80. ROBINSON WEST CIR. C3
81. MOFFETT CIR. C3
82. PLUM LN. C3
83. CARTER RD. C3
84. DOLLY RD. C3
85. RIDDLE RD. C3
86. JOE COX RD. C3
87. COLONIAL CIR. B3
88. SIZEMORE RD. B3
89. TUMBLIN CIR. C1
90. GRIFFITH RD. B2
91. OLD POST RD. C2
92. FARGHMAN RD. D3
93. CAMP RD. D3
94. RUNWAY DR. D3
95. DURRETT CIR. C4
96. NICHOLS DR. D3
97. WEST CIR. D4
98. WESTVILLE DR. D4
99. MEADOWVIEW DR. D4
100. PRESTERVILLE RD. D6
101. WORTHEY LN. B4
102. STAFFORD & SON FARM RD. C2
103. REEVES DR. C3
104. EMANUEL DR. B3
105. MILLIA HALL RD. A2
106. SLOAN DR. A2
107. JOHNSON RD. F1
108. HORSESHOE BEND A6
109. MITCH SMITH DR. B2
110. WHITE LN. B2
111. AMARILLO DR. B4
112. JOHNNY'S TR B4
113. PINE RIDGE CV. B4
114. BRASFIELD LOOP A4
115. JOHNSON LOOP A4, B4
116. WILDWOOD TR. B4
117. LORENE LN. B4
118. OLD PARHAM LN. B4
119. STAGECOACH DR. B4
120. DOGWOOD CV. B3
121. LARSON TR. B3
122. LONESOME DOVE TRAIL B3
123. STRATFORD DR. B3
124. SHERWOOD CV. B3
125. PEARCE LN. B3
126. DOC CARTER LN. B4
127. DOC CARTER & CROCKETT DR. B4
128. McCOOL RD. B4
129. TERRY LN. B4
130. WAX DR. B4
131. MIDNIGHT DR. B4
132. MARINA TRAIL A3
133. TUCKR R.DR. A3
134. LOCK B.RD. A3
135. DAVIS RD.N. A3
136. DAVIS RD.S. B3
137. POOLE DR. B3
138. CAMP CEMETERY RD. C4
140. BUGGS RD. C3
141. HAMCOX DR. C3
142. MITCHELL FARM RD. C3
143. COLBURN RD. C3
144. SHADY ACRES DR. C3
145. MCKINNEY LN. A4
146. MCKINNEY RD. E5
147. MORMAN SPRINGS LN. D5
148. McCANN CIR. B4
149. PAUL POUNDERS DR. E3
150. COX RD. A1
151. McMORRIS DR. A1
152. GRAVEYARD RD. B1
153. MEARDIE DR. B1
154. OLD CAMARGO LN. B1
155. SHENANDOAH TR. B1
156. BROWN RD.W. B2
157. BROWN RD. B2
158. SCOTT RD. B2
159. CEMETERY DR. B2
160. GEORGE LN. B2
161. LAZY CV. A2
162. CLARA DR. B3
163. SLOAN LN. B3
164. BELLAH LN. B3
165. PARADISE CR. B3
166. SHADY GROVE LN. B3
167. OLD COTTON GIN RD. B2
168. WAYNE DYKES DR. C2
169. HUNTINGTON CV. C2
170. RIVERVIEW CV. C2
171. GRAY RD. C3
172. GUYTON DR. C3
173. NANCY DR. C3
174. SHADY MEADOWS DR. C3
175. COLBURN BOYD DR. D3
176. B & K DR. D3
177. ROBBS GREGG DR. D3
178. CHICAGO AVE. D3
179. CHICAGO AVE. CV. D3
180. JOHNSONVILLE LN. E1
181. SADDLE CLUB DR. F1
182. FRANKS RD. S. D3
183. RR SVC DR. D3
184. CYPRESS LN. E3
185. McKINLEY CR.DR. F3
186. JONESBORO RD. F1
187. PONDEROSA CR. D6
188. LAKE FRONT CV. D3
189. MIDNIGHT DR. B4
190. MEADOW LN. B3
191. LAZY DAY CV. A2
192. JACKSON LN. D1
193. CUNNINGHAM DR. D1

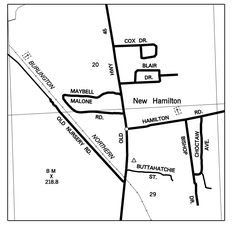

Inset B
T 15 S R 18 W

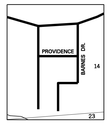

Inset F
T 12 S R 9 E

Inset H
T 12 S R 8 E

Inset C
T 15 S R 6 E

Inset E
T 15 S R 18 W

Inset G
T 11 S T 12 S R 6 E

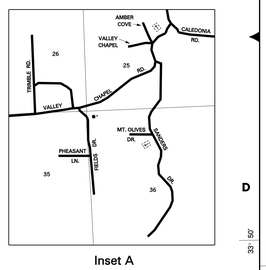

Inset A
T 15 S R 18 W

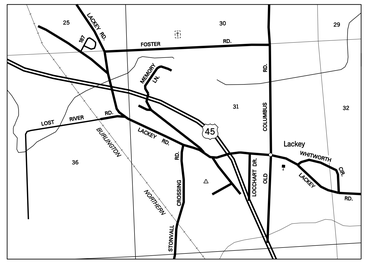

Inset D
T 15 S R 18 W

GENERAL HIGHWAY MAP

MONROE COUNTY

MISSISSIPPI

© 2006

MISSISSIPPI DEPARTMENT OF TRANSPORTATION
PLANNING DIVISION
IN COOPERATION WITH THE
U.S. DEPARTMENT OF TRANSPORTATION
FEDERAL HIGHWAY ADMINISTRATION

TRANSVERSE MERCATOR PROJECTION,
STATE PLANE COORDINATE SYSTEM 1983

SCALE IN KILOMETERS
2 1 0 1 2 3 4 5
SCALE IN MILES
1 0 1 2 3

DATA SOURCES
2004 ASCS AERIAL PHOTOS
1987 USGS DLG
2004 MDOT FIELD INVENTORY
2010 POPULATION 36,989
2003 BEAT LINES

THIS MAP WAS COMPUTER GENERATED