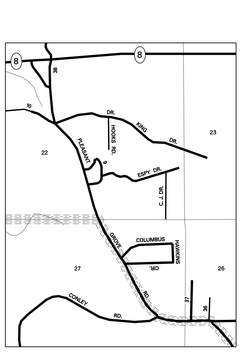

Inset A
T 22 N R 7 E

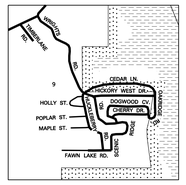

Inset B
T 23 N R 5 E

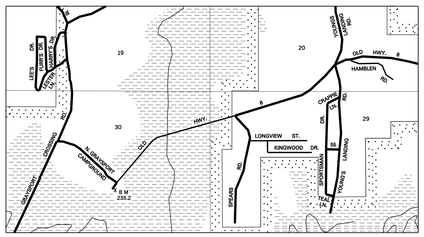

Inset C
T 23 N R 7 E

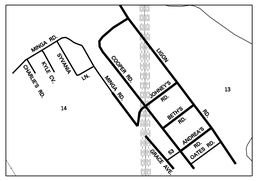

Inset D
T 21 N R 5 E

SCALE IN KILOMETERS

0 1 2

0 ¼ ½ ¾ 1

SCALE FOR ENLARGEMENTS IN MILES

GRENADA STREET NAMES INDEX:

9th SECTION RD. D2
ALABAMA AVE. D4 (INset E) C7*
ALICE WILLIAMS RD. C6
AMANDA RD. C4 (INset F) E1*
ANDERSON RD. B6
ANDREAS RD. D4 (INset D) B2*
BACK ST. C2 (INset H) E6*
BEAVER DAM RD. B6
BETHEL CHURCH RD. C2 (INset F) E2*
BETHS RD. D4 (INset D) B2*
BETHEL CHURCH RD. C2
BETTY RD. C8 (INset G) E3*
BILLIPS RD. D2
BOLTON HILL RD. D4
BONGRY RD. C6
BROOKS TAYLOR RD. B6
BRUCE LN. C4 (INset F) E1*
BUFFUTTEN RD. C8
C. J. DR. C8 (INset A) A4*
CAMP LUTHER RD. C1
CAMP McCAIN RD. C7, C8, D3, D4, D6, E4, F4
CANEY LAKE RD. C1
CARPENTER RD. B3
CARROLLTON RD. C3, C4, D3
CARTER RD. C2
CARVER POINT RD. C4
CAULDER RD. B6
CEDAR LN. B4 (INset B) A3, A3*
CEDAR POINT RD. C4
CESSNA RD. A1
CHAPEL HILL RD. C8
CHERRY ST. C2 (INset G) B1*
CHERRY DR. B4 (INset B) A3, A3*
CHICO DR. C5 (INset G) E3*
CHILDS RD. D2
CHOCTAW LANDING RD. B6
CHURCH ST. C2 (INset H) E6*
CLAY RD. C6
COLBY DR. FARM RANCH RD. D4
COLBY DR. D4 (INset F) E1*
COLUMBUS HANNING CR. C8 (INset A) A4*
CONLEY RD. C8 (INset A) A4*
COOPER RD. D4 (INset D) B2*
COUNTRY RIDGE RD. D4 (INset E) C7*
COUNTY LINE RD. C8
CRAFFIN LN. B6 (INset C) A4*
CRUSE RD. C1, C2
DEERFIELD CR. C2 (INset F) E1*
DEERFIELD CIR. C4 (INset F) E1*
DEERFIELD CV. C4 (INset F) E1*
DEERFIELD DR. E1
DELOACH RD. C1
DELTA WING RD. C1
DIVIDING RIDGE RD. C8
DIXON RD. D6
DOGWOOD CV. B4 (INset B) A2, A3*
DOGWOOD LN. D3
DOTSBARN RD. C5
DR. KING DR. C8 (INset A) A1*
DUBARO RD. C3
DUNCAN RD. C2
EL TURNER TOOT RD. C2
EL TURNER TOOT RD. C2
EDWIN ST. C2 (INset H) E6*
ESPY DR. C8 (INset A) A4*
EVANNO SHADE DR. C5, C6 (INset G) E4*
FAWN LAKE RD. B4 (INset B) A2*
FAIRMINTON DR. D4 (INset E) C7*
FERGUSON RD. C1
FIRETOWER RD. C3
FLOAT RD. C8
FORREST RD. C4 (INset F) D2, D3*
FORT HILL RD. C4 (INset F) F1, F2*
GEORGE ST. C2 (INset H) E6*
GESSLER RD. B6 (INset C) A4*
GEORGIA ST. C2 (INset H) E6*
GILLON RD. C2
GIRLSCOUT RD. C4 (INset F) D1, E1*
GLENWILD RD. D4
GOODEEN RD. D1
GORE SPRINGS RD. C5, C6, D5, D6
GRAY ST. C8 (INset G) E3*
GRACE RD. C5 (INset G) E3*
GRANG BIN RD. C7
GRANT RD. C4, C5
GRAY DR. C5 (INset G) E3*
GRAY OAKS RD. C6
GRAYSPORT CROSSING RD. C5, D5, E3, E4*
GRAYSPORT CRS RD. B6 (INset G) E3, F3*
GREENBRIER RD. C8 (INset A) A4*
GREENSBORO RD. D5, D6
GRENADA AVE. D4 (INset E) C7*
GUAS CROSSING RD. B5
HALE RD. C8, C4, D3
HAMBLEN RD. B6 (INset C) A4*
HARDY RD. B5
HARPER RD. C8 (INset F) E3*
HARRY'S DR. B6 (INset C) A3*
HATTEN RD. C1
HAVENS RD. B6
HAYWARD RD. D6
HIBRON CHURCH RD. C4
HELEN RD. C8 (INset G) E3*
HICKORY DR. B6, B8
HIGHWAY 8 D2
HICKORY WIDET DR. B4 (INset B) A3, A3*
HUBER RD. D2
HOLCOMB RD. C2 (INset H) E6*
HOLLY ST. B4 (INset B) A2*
HOLMES CV. C4 (INset F) E1*
HOLMES DR. C4 (INset F) E1*
HORSEPEN RD. B6
HORTENSE ST. C2 (INset H) E6*
HUCKLEBERRY DR. B4 (INset B) A2*
HUGH WHITE STATE PARK RD. C4 (INset F) D3, E2*
HURRICANE RD. C8
JACK WILLIAMS RD. C4 (INset F) E2*
JAMES RD. C5, D5
JAMES RD. C7
JEFFERSON RD. D3
JOHNETTA RD. D4 (INset D) B2*
KINGWOOD DR. B6 (INset C) A4*
KYLE CV. D4 (INset D) B1, B2*
LAKE RD. C8 (INset G) E3*
LAKE VIEW DR. C8 (INset G) E3*
LAMB RD. C4 (INset F) E1*
LEE'S DR. B6 (INset C) A4*
LESTER LN. B6 (INset C) A3*
LIGON RD. D4 (INset D) B2*
LITTLE RD. C1
LODEN RD. D3, D3
LOGGINS RD. C2 (INset H) E4*
LONG CREEK RD. B3, B5, C2, C3
LONGVIEW ST. B6 (INset C) A4*
LUTTS RD. D2
LOUISIANA AVE. D4 (INset E) C7*
LYDA ST. C2 (INset H) E6*
LYONS DR. A2
MAIN ST. B9
MALMAISON RD. D1
MAPLE ST. B4 (INset B) A2*
MAYS RD. B3, C2
McCAIN DR. D4 (INset E) C7*
McCOMBS RD. C4, D4
McDONNELL D4
McBWINE RD. B3
MEREDITH DR. C8 (INset F) E3*
MINGA RD. D4 (INset D) B1, B2*
MISSISSIPPI AVE. D4 (INset E) C7*
MISTERTON RD. D6, D6
MITCHELL RD. B3
MT. CARMEL CHURCH RD. C3, D3
MULLIGAN RD. B6 (INset C) A4*
MURRY DR. D4 (INset E) C7*
N. ARCHIE JACKSON RD. B3
N. GRAYSPORT CAMPGROUND B6 (INset C) A3*
N. MAIN ST. C2 (INset H) E6*
NASON RD. D3
NELIA RD. C3
NEWSOME RD. D1, D2
NORTHWOODS DR. C4 (INset F) E2, E3*
OAKRIDGE RD. B4 (INset B) A3*
OATES RD. D4 (INset D) B2*
OLD HICKORY DR. E1
OLD HWY. 7 C2
OLD HWY. 8 B6 (INset C) A3, A4*
ORCHARD RD. C8
ORD-MIRO RD. C4 (INset F) F1*
OXBERRY RD. C1, C2
PAPERMILL RD. B2
PASCHAL ST. C2 (INset H) E6*
PEARIDGE RD. B2
PERRY RD. D4, D7, F2
PINE GROVE RD. B6
PINECREST RD. C4
PINEWOOD RD. C4
PIT RD. B6
PLEASANT GROVE RD. C8 (INset A) A1*
POPLAR ST. B4 (INset B) A2*
POWELL RD. C2 (INset H) E4*
PROCTOR RD. B3
PROVIDENCE RD. C6, C8
RAYMOND HILL RD. (INset E) C7*
RAYKORD HORTON RD. B5
REDGRASS RD. C8
RED HILL RD. D4
REVELL RD. B3
RILEY RD. D4, D6
RIVERDALE RD. B3
ROBERT RD. C1
ROLLING OAKS DR. C4 (INset F) E1, E2*
ROLLINGHILLS DR. C5 (INset G) E3, E4*
ROSE RD. C4 (INset F) F1F*
ROSES RD. C4 (INset F) F1F*
ROUNDSVILLE CHURCH RD. B6
RUBY RD. C5 (INset G) E3*
RUFUS FOX RD. C4 (INset F) E2*
RUTH RD. E2
S. CREEK RD. C5
S. MAIN ST. C2 (INset H) E6, E6*
S. MAIN ST. W C2 (INset H) E6*
SAMUEL RD. C4, C5
SAYLES RD. D4
SCENIC DR. A2, A3
SCENIC LOOP-103 A2, B4, C4
SCENIC RIDGE RD. B4 (INset B) A2, A3*
SCHMITZ RD. B6
SCOTT CV. D2
SHADY GLEN CR. C5 (INset G) E3*
SHADY GLEN DR. C8 (INset G) E3*
SHAW RD. C1
SHELBY CHAPEL RD. C2
SHURDEN RD. C6 (INset G) E3*
SLUMBER CV. D4 (INset E) C7*
SOUTH ST. C2
SPARTA RD. C2, D2, (INset H) E6*
SPARTA RD. B6 (INset C) A4*
STEWARTSMAN RD. B6 (INset C) A4*
STEWART ST. C4 (INset F) E1*
STRICKR RD. B3
SUSAN DR. B3
SWEETHOME RD. C3, D3
SWEETHOME WYE D2
SYVANIA LN. D4 (INset D) B2*
TAYLOR RD. C1
TEAL LN. B6 (INset C) A4*
TERRILL RD. C1, C2
TIMBERLAND RD. B4 (INset B) A2*
TINGLE RD. D1
TOE RD. B4
TRACE RD. E5 (INset G) E3*
TUSCAHOMA CHURCH RD. C2 (INset H) E4*
TUSCHOMA ST. C2 (INset H) E6*
TWIN CHURCH RD. D1
TWIN PINES DR. C5 (INset G) E3*
W. NAT. G. TROUTT RD. D4 (INset E) C7, C8*
W. TURKEY FOOT RD. C1, C2
W.S. MAIN ST. E. B3
WRIGHTS RD. B4 (INset B) A2*
WHITE LAKE RD. C1
WHITFIELD RD. C4 (INset F) E1*
WHITFIELD RD. C2 (INset H) E4*
WILBOURN RD. B3
WILDLIFE LEAGUE RD. C5
WILLIAMS HOLCOMB RD. C1, C2
WILLIAMS ST. C2 (INset H) E5*
WILLIS DR. C4 (INset F) E2*
WOLF CV. D2
WOLF LAKE RD. D1
WOODY CR. C5 (INset G) E3, E4*
WRIGHTS RD. A2
YEAGER RD. B6
YOUNG'S LANDING RD. B6 (INset C) A4*
ZERO RD. C6, D6

ROAD NAMES NOT SHOWN:
1. COMMISSION RD. B3
2. COATS RD. B3
3. MALMAISON HG RD. D1
4. WOLF CREEK RD. C4
5. DOBB'S RD. C6
6. SOUTHERN CV. C3
7. HUGH WHITE ST. PARK RD. C4
8. S. MAIN ST. W. C2
9. PEACOCK CR. C8 (INset A) A1*
10. MILLHOUSE RD. C8 (INset A) A1*
11. MORRIS RD. D4
12. MANDO RD. C6
13. BETTERTON RD. C8
14. McCALOP RD. C2
15. TUSCHOMA CHURCH RD. C2
16. GUM'S CROSSING RD. B6 (INset C) A3*
17. BRUCE RD. C8
18. HARRIS RD. C4
19. THOMPSON RD. D1
20. ANDY CARVER CV. D2
21. HILL RD. D2
22. FIELDER RD. D2
23. SIMS FARM RD. C3
24. WINTERS RD. C3
25. OVERSTREET RD. C2
26. BERRY CV. C3
27. COBBS RD. C3
28. MARTIN CV. D4
29. LINCOLN RD. C3
30. BIG OAK RD. C3
31. DONLEY RD. C3
32. MANSFIELD RD. C1
33. LAUDERDOE RD. B3
34. MORGAN DR. D4
35. ASHMORE RD. D4
36. GARY DR. C8 (INset A) A1
37. CLEAR VIEW DR. C8 (INset A) A1
38. PLEASANT RIDGE RD. C8 (INset A) A1
39. CLAINTON RD. C6
40. DELTA WING RD. C1
41. DUNCAN CV. C2
42. TUNNPISEED RD. D3
43. HIGHTOWER RD. C1
44. MOORMAN RD. B3
45. SMART RD. B8
46. S. ARCHIE JACKSON RD. B3
47. MALMAISON RD. D4
48. VIRGINIA LN. E4
49. BROWNING LOOP C5
50. OLD ACADEMY RD. C5, C6
51. KNOX CR. C8
52. GIRLSCOUT RD. C4 (INset D) D1, E1*
53. EASTON CV. D4 (INset D) B2*
54. SKATING RINK CR. D4 (INset E) D8*
55. MALLARD LN. B6 (INset C) A4*
56. METHUN DR. B3

LEGEND

ROADS AND ROADWAY FEATURES

UNIMPROVED ROAD
GRAVEL
PAVED ROAD
UNDIVIDED HIGHWAY
DIVIDED HIGHWAY
INTERSTATE SYSTEM
CITY STREETS

HIGHWAY BRIDGES

BRIDGE 50 FEET AND OVER
DRAWBRIDGE
FERRY (FREE OR TOLL)
HIGHWAY GRADE SEPARATION
HIGHWAY INTERCHANGE

ROAD SYSTEM DESIGNATION

INTERSTATE NUMBERED 20
U.S. NUMBERED 80
STATE NUMBERED 11 493

RAILROADS

RAILROAD STATION
GRADE CROSSING
RAILROAD ABOVE
RAILROAD BELOW

AIRPORTS

MILITARY AIRPORT
AIRPORT, LIMITED FACILITIES
LANDING AREA OR STRIP (INCLUDING PRIVATE AIR FIELDS)
AIRPORT, COMPLETE FACILITIES
AIRWAY LIGHT BEACON

DRAINAGE AND NATURAL FEATURES

NARROW STREAM
DRAINAGE DITCH
LAKES AND RESERVOIRS
OVERFLOW LAND
MARSH OR SWAMP LAND

BOUNDARIES

STATE BOUNDARY
COUNTY BOUNDARY
BEAT LINE
CONGRESSIONAL TOWNSHIP
SECTION LINE
NATIONAL OR STATE FOREST
RESERVATION, PARKS ETC.
URBAN AREA COMPACT
INCORPORATED PLACES
UNINCORPORATED DELIMITED AREAS

NAVIGATION

DOCK, PIER, OR LANDING
LEVEE OR DIKE
LEVEE OR DIKE WITH ROAD

CITY AND VILLAGE CENTERS

COUNTY SEAT
OTHER CITIES AND VILLAGES

MISCELLANEOUS

TRIANGULATION STATION
BENCH MARK WITH ELEVATION B M 212.4

PUBLIC SERVICE FACILITIES

OBSERVATION OR LOOKOUT TOWER
HIGHWAY GARAGE
POST OFFICE
POWER PLANT
WEIGHT STATION
HOSPITAL
SEWAGE DISPOSAL PLANT
COMMUNITY CENTER OR TOWNHALL
NATIONAL PARK GARAGE
FIRE STATION
PUBLIC LIBRARY
SANITARY LAND FILL
CORRECTIONAL INSTITUTION
POLICE STATION
GRAVEL PIT
REST AREA

CONSERVATION AND RECREATION

MOTEL OR HOTEL
CAMP OR LODGE
HISTORIC OR SCENIC SITE
FAIR GROUNDS OR RACE COURSE
SMALL PARK
GOLF COURSE OR COUNTRY CLUB

INDUSTRIAL

FACTORY OR INDUSTRY
SEASONAL INDUSTRY

CHURCHES AND CEMETERIES

CHURCH
CEMETERY
CHURCH WITH CEMETERY ADJACENT

EDUCATION

SCHOOL

MISCELLANEOUS STRUCTURES

ARMORY
FORT, ARMY CAMP

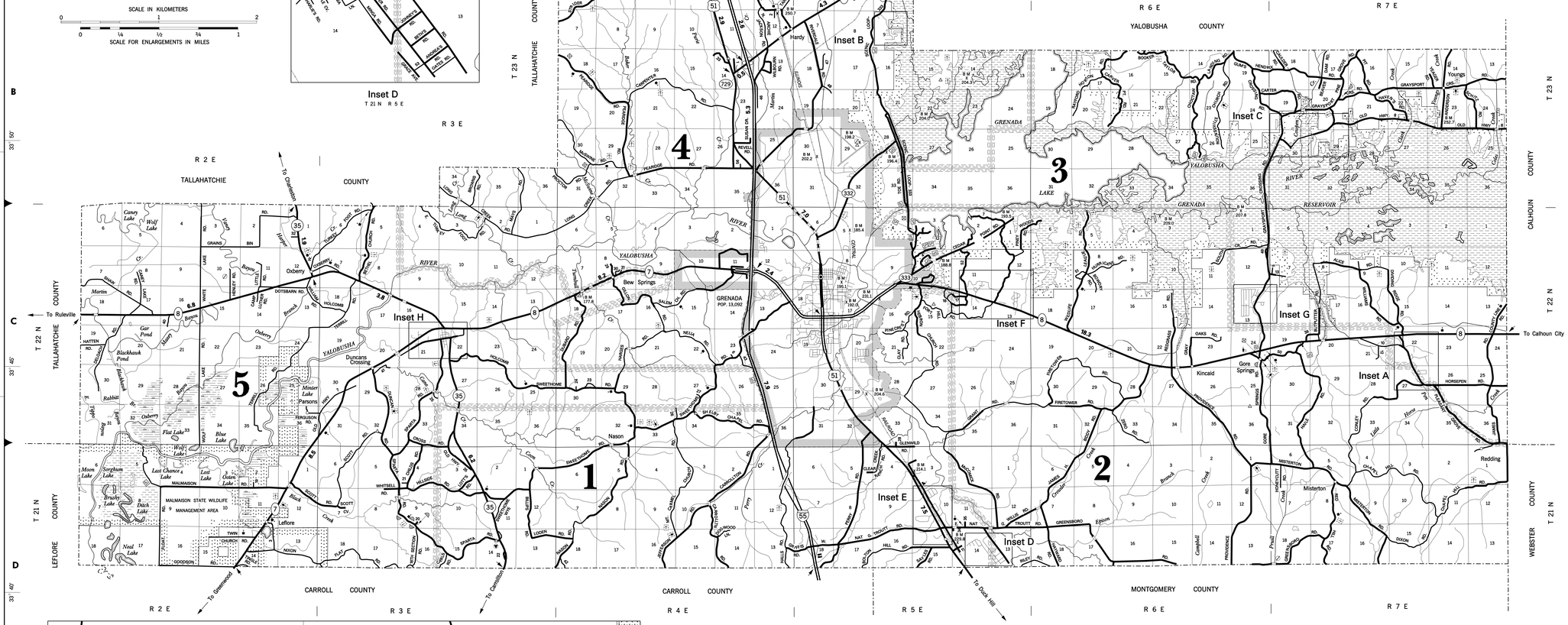

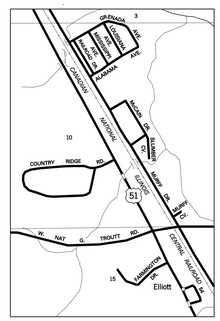

Inset E
T 21 N R 5 E

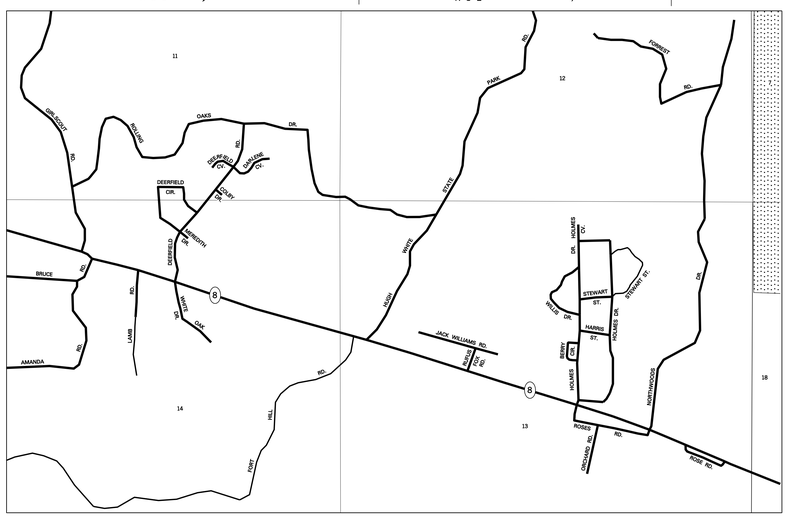

Inset F
T 22 N R 5 E

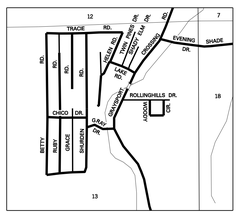

Inset G
T 22 N R 6 E

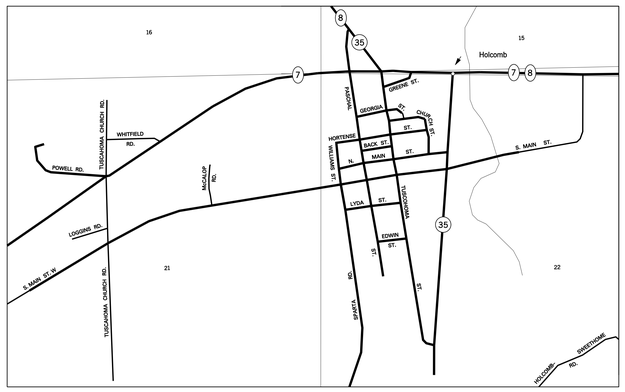

Inset H
T 22 N R 3 E

SCALE IN KILOMETERS

0 ½ 1

0 ⅛ ¼ ⅜ ½

SCALE FOR ENLARGEMENTS IN MILES

MISSISSIPPI DEPARTMENT OF TRANSPORTATION
COPYRIGHT LICENSE AGREEMENT

With the purchase of this map, the Mississippi Department of Transportation grants you the right to use the copyrighted map as set forth below.

The map is owned by the Mississippi Department of Transportation and is protected by the United States copyright laws and international provisions. You are required to treat the map like any other copyright material except that you may copy the map in whole or in part, without modification, provided the notice of copyright in the Mississippi Department of Transportation is displayed in a prominent visible location on each copy.

You are hereby granted a royalty-free right to reproduce and distribute the copyrighted map in whole or in part, without modification, provided the Mississippi Department of Transportation copyright notice is displayed in a prominent visible location on each reproduction.

Any modification of a map voids this agreement and revokes your license to use, copy, and distribute the map. Use of modified maps is strictly prohibited and is subject to prosecution under State and Federal laws.

This agreement is governed by the laws of the State of Mississippi, U.S. Federal Law, and U.S. International Treaties.

Should you have any questions concerning this agreement, please write: Mississippi Department of Transportation, Planning Division, Post Office Box 1850, Jackson, Mississippi 39215-1850

GENERAL HIGHWAY MAP

GRENADA COUNTY

MISSISSIPPI

© 2012

MISSISSIPPI DEPARTMENT OF TRANSPORTATION
PLANNING DIVISION
IN COOPERATION WITH THE
U.S. DEPARTMENT OF TRANSPORTATION
FEDERAL HIGHWAY ADMINISTRATION

TRANSVERSE MERCATOR PROJECTION,
STATE PLANE COORDINATE SYSTEM 1983

SCALE IN KILOMETERS

2 1 0 1 2 3 4 5

1 0 1 2 3

SCALE IN MILES

DATA SOURCES
2010 ASCS AERIAL PHOTOS
1987 USGS DLG
2001 MDOT FIELD INVENTORY
2010 POPULATION 21,906
2011 BEAT LINES

THIS MAP WAS COMPUTER GENERATED