LEGEND

ROADS AND ROADWAY FEATURES

UNIMPROVED ROAD
GRAVEL
PAVED ROAD
UNDIVIDED HIGHWAY
DIVIDED HIGHWAY
INTERSTATE SYSTEM
CITY STREETS

HIGHWAY BRIDGES

BRIDGE 50 FEET AND OVER
DRAWBRIDGE
FERRY (FREE OR TOLL) — FF, TF
HIGHWAY GRADE SEPARATION
HIGHWAY INTERCHANGE

ROAD SYSTEM DESIGNATION

INTERSTATE NUMBERED — 20
U.S. NUMBERED — 80
STATE NUMBERED — 11, 493

RAILROADS

RAILROAD STATION
GRADE CROSSING
RAILROAD ABOVE
RAILROAD BELOW

AIRPORTS

MILITARY AIRPORT
AIRPORT, LIMITED FACILITIES
LANDING AREA OR STRIP (INCLUDING PRIVATE AIR FIELDS)
AIRPORT, COMPLETE FACILITIES
AIRWAY LIGHT BEACON

DRAINAGE AND NATURAL FEATURES

NARROW STREAM
DRAINAGE DITCH
LAKES AND RESERVOIRS
OVERFLOW LAND
MARSH OR SWAMP LAND

BOUNDARIES

STATE BOUNDARY
COUNTY BOUNDARY
BEAT LINE
CONGRESSIONAL TOWNSHIP
SECTION LINE
NATIONAL OR STATE FOREST
RESERVATION, PARKS ETC.
URBAN AREA COMPACT
INCORPORATED PLACES
UNINCORPORATED DELIMITED AREAS

NAVIGATION

DOCK, PIER, OR LANDING
LEVEE OR DIKE
LEVEE OR DIKE WITH ROAD

CITY AND VILLAGE CENTERS

COUNTY SEAT
OTHER CITIES AND VILLAGES

MISCELLANEOUS

TRIANGULATION STATION
BENCH MARK WITH ELEVATION — B M X 212.4

PUBLIC SERVICE FACILITIES

OBSERVATION OR LOOKOUT TOWER
HIGHWAY GARAGE
POST OFFICE
POWER PLANT
WEIGHT STATION
HOSPITAL
SEWAGE DISPOSAL PLANT
COMMUNITY CENTER OR TOWNHALL
NATIONAL PARK GARAGE
FIRE STATION
PUBLIC LIBRARY
SANITARY LAND FILL
CORRECTIONAL INSTITUTION
POLICE STATION
GRAVEL PIT

CONSERVATION AND RECREATION

MOTEL OR HOTEL
CAMP OR LODGE
HISTORIC OR SCENIC SITE
FAIR GROUNDS OR RACE COURSE
SMALL PARK
GOLF COURSE OR COUNTRY CLUB

INDUSTRIAL

FACTORY OR INDUSTRY
SEASONAL INDUSTRY

CHURCHES AND CEMETERIES

CHURCH
CEMETERY
CHURCH WITH CEMETERY ADJACENT

EDUCATION

SCHOOL

MISCELLANEOUS STRUCTURES

ARMORY
FORT, ARMY CAMP

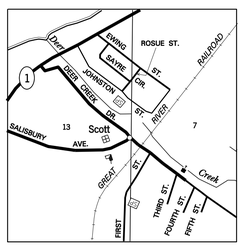

Inset F
T 20 N R 9 W

SCALE IN KILOMETERS
0 1 2
0 ¼ ½ ¾ 1
SCALE FOR ENLARGEMENTS IN MILES

Inset D
T 20 N R 9 W

MISSISSIPPI DEPARTMENT OF TRANSPORTATION
COPYRIGHT LICENSE AGREEMENT

With the purchase of this map, the Mississippi Department of Transportation grants you the right to use the copyrighted map as set forth below.

The map is owned by the Mississippi Department of Transportation and is protected by the United States copyright laws and international provisions. You are required to treat the map like any other copyright material except that you may copy the map in whole or in part, without modification, provided the notice of copyright by the Mississippi Department of Transportation is displayed in a prominent visible location on each copy.

You have a royalty-free right to reproduce and distribute the copyrighted map in whole or in part, without modification, provided the Mississippi Department of Transportation copyright notice is displayed in a prominent visible location on each reproduction.

Any modification of a map voids this agreement and revokes your license to use, copy, and distribute the map. Use of modified maps is strictly prohibited and is subject to prosecution under State and Federal laws.

This agreement is governed by the laws of the State of Mississippi, U.S. Federal Law, and U.S. International Treaties.

Should you have any questions concerning this agreement, please write: Mississippi Department of Transportation, Planning Division, Post Office Box 1850, Jackson, Mississippi 39215-1850

STREET NAME NOT SHOWN

1. BUCK ST.
2. CEMETERY ST.
3. CRISS ST.
4. CYPRESS DR.
5. DANIEL ST.
6. ELWOOD LN.
7. FORD ST.
8. GAINES ST.
9. HAYES ST.
10. HEBERT STORE ST.
11. JAMES ST.
12. LAWSON ST.
13. LOCUST ST.
14. LUKE ST.
15. MORGAN ST.
16. NOBLIN ST.
17. NORTH BISHOP ST.
18. PEACH ST.
19. PEAR ST.
20. PECAN ST.
21. PINECREST DR.
22. ROSEMARY ST.
23. SARAH ST.
24. THICKET ST.
25. WASHINGTON ST.
26. COUNTRYWOOD DR.
27. CUT-OFF LN.
28. CANNON RD.
29. JOE TOM DR.

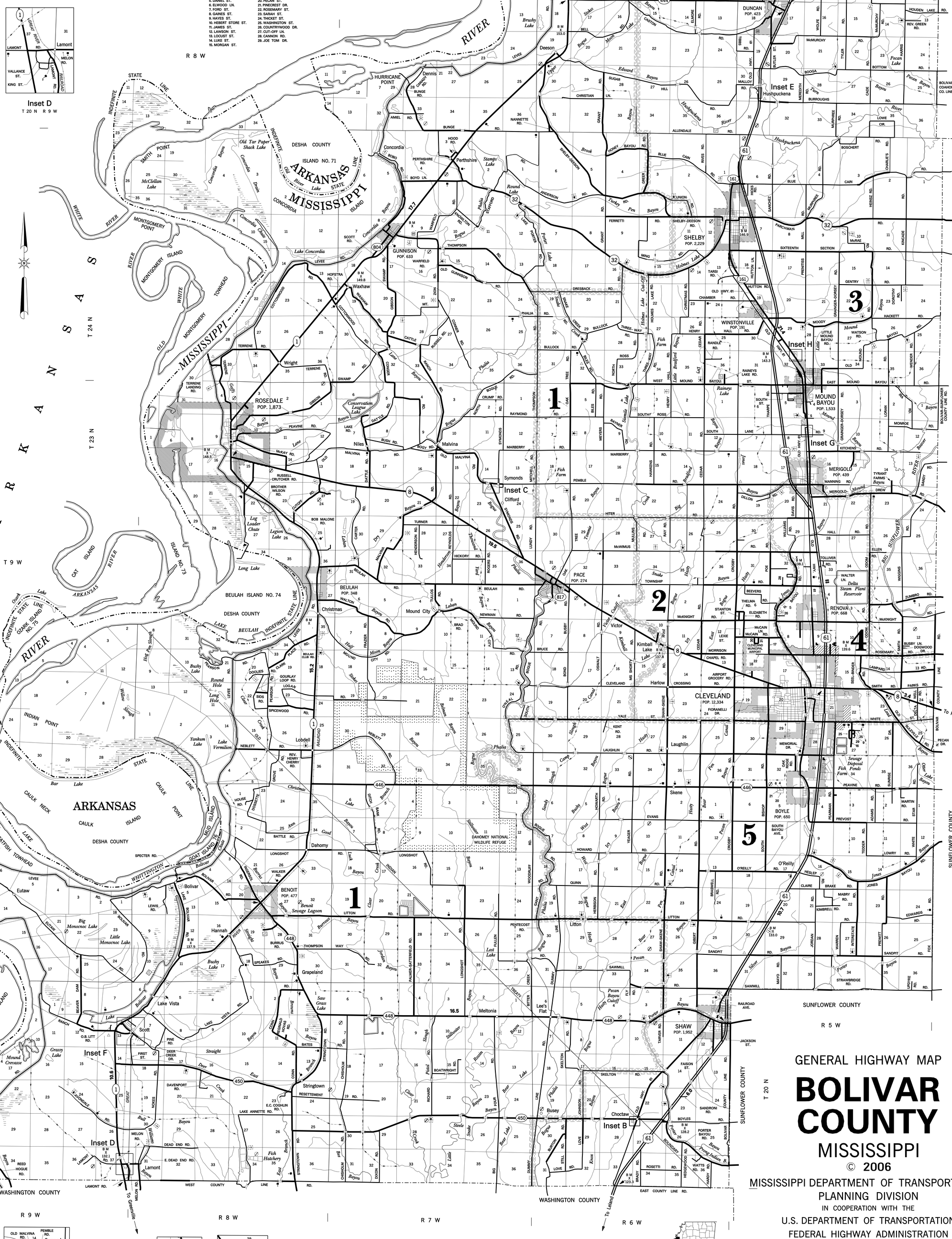

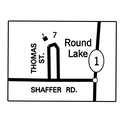

Inset A
T 25 N R 6 W

Inset B
T 20 N R 6 W

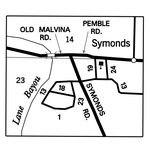

Inset C
T 23 N R 7 W

Inset E
T 25 N R 5 W

Inset G
T 23 N R 5 W

Inset H
T 24 N R 5 W

DATA SOURCES
2004 ASCS AERIAL PHOTOS
1987 USGS DLG
2002 MDOT FIELD INVENTORY
2010 POPULATION 34,145
2006 BEAT LINES

GENERAL HIGHWAY MAP

BOLIVAR COUNTY

MISSISSIPPI

© 2006

MISSISSIPPI DEPARTMENT OF TRANSPORTATION
PLANNING DIVISION
IN COOPERATION WITH THE
U.S. DEPARTMENT OF TRANSPORTATION
FEDERAL HIGHWAY ADMINISTRATION

TRANSVERSE MERCATOR PROJECTION,
STATE PLANE COORDINATE SYSTEM 1983

SCALE IN KILOMETERS
2 1 0 1 2 3 4 5
1 0 1 2 3
SCALE IN MILES

THIS MAP WAS COMPUTER GENERATED