Appendix J

Survey of Potential Hazardous Materials Sites Report

February 2011

Survey of Potential Hazardous Materials Sites

MDOT Vicksburg I-20 Improvement Project
Vicksburg, Warren County, Mississippi
NS Project # 00.06562.040

Prepared For

MDOT

Prepared By

NEEL-SCHAFFER
Solutions you can build upon

Survey of Potential Hazardous Materials Sites

MDOT Vicksburg I-20 Improvement Project
Vicksburg, Warren County, Mississippi

Prepared For:

Mississippi Department of Transportation
401 North West Street
Jackson, Mississippi 39201

Prepared By:

Neel-Schaffer, Inc.
1022 Highland Colony Parkway, Suite 202
Ridgeland, Mississippi 39157

Report Date: February 9, 2011

ENVIRONMENTAL PROFESSIONAL STATEMENT AND SIGNATURE

I declare that, to the best of my professional knowledge and belief, I meet the definition of *Environmental Professional* as defined in §312.10 of 40 CFR 312. I have the specific qualifications based on education, training, and experience to assess a *property* of the nature, history, and setting of the subject *property*. Qualifications of the undersigned environmental professional are presented in Table 1.

R. Scott Higginbotham, RPG
Senior Project Manager — 2/9/11 Date

B. Gregory Taylor, RPG
Project Geologist — 2/9/11 Date

Julie Parrish
Environmental Scientist — 2/9/11 Date

Personnel responsible for preparation of this survey are included in Table 1.

Table 1
Personnel Qualifications

Name	Years of Experience	Discipline	Role in Preparing Survey
R. Scott Higginbotham	21	Registered Professional Geologist	Environmental Professional, research, and Hazardous Materials Survey oversight/review
Greg Taylor	20	Registered Professional Geologist	Field reconnaissance
Julie Parrish	3	Environmental Scientist	Field reconnaissance, research, and report preparation

TABLE OF CONTENTS

QUALIFICATIONS ii
ACRONYMS/ABBREVIATIONS v
EXECUTIVE SUMMARY vi

1.0 INTRODUCTION 1-1
1.1 Proposed Action 1-1
1.2 Scope of Work 1-1
1.3 Limitations 1-1

2.0 SITE DESCRIPTION 2-1
2.1 Location 2-1
2.2 Current uses of Project Area and Adjoining Properties 2-1

3.0 RECORDS REVIEW 3-1
3.1 Environmental Database and Records Search 3-1
3.2 Federal Database Search Results 3-2
3.2.1 Federal National Priorities List 3-2
3.2.2 Federal CERCLIS List 3-2
3.2.3 Federal Resource Conservation and Recovery Act 3-2
3.2.4 Federal Emergency Response Notification System 3-3
3.3 State Database Search Results 3-4
3.3.1 State Hazardous Waste Sites 3-4
3.3.2 State Solid Waste Landfills 3-4
3.3.3 State Leaking Underground Storage Tanks 3-4
3.3.4 State Underground Storage Tanks 3-7
3.4 Unmappable Sites 3-10
3.5 Historical Use Information 3-11
3.5.1 Proposed Project Area Historical Use Information 3-11

4.0 SITE RECONNAISSANCE 4-1
4.1 Methodology and Limiting Conditions 4-1
4.2 General Site Setting 4-1
4.3 Sites Identified Through Field Reconnaissance 4-1

5.0 Interviews 5-1
5.1 Interviews with Past and Present Owners/Managers 5-1
5.2 Interviews with Local Government Officials 5-3

6.0 Findings and Conclusions 6-1
6.1 Findings 6-1
6.1.1 Records Review 6-1
6.1.2 Historical Data/Interviews 6-1
6.1.3 Site Reconnaissance 6-1
6.2 Conclusions and Recommendations 6-2

List of Tables

Table 1 Personnel Qualifications ii
Table 2 Summary of Database Information Obtained During Survey Preparation .3-1
Table 3 MDEQ LUST Registration List.....3-5
Table 4 MDEQ UST Registration List.....3-8
Table 5 Summary of Sites Potentially Having Hazardous Materials.....4-2

Figures

Figures 1-4 Potential Hazardous Materials Sites Shown on a 2009 Aerial Photograph
Figures 5-6 Potential Hazardous Materials Sites Shown on a *Jackson, MS, LA* Topographic Map
Figure 7 Potential Hazardous Materials Sites Shown on *East Vicksburg, MS and West Vicksburg, MS, LA* Topographic Maps

APPENDICES

APPENDIX A. EDR Environmental Report
APPENDIX B. Historical Resources
APPENDIX C. Site Photographs

ACRONYMS/ABBREVIATIONS

AST	Aboveground Storage Tank
ASTM	American Society for Testing and Materials
CERCLA	Comprehensive Environmental Response, Compensation, and Liability Act
CERCLIS	Comprehensive Environmental Response, Compensation and Liability Information System
CESQG	Conditionally - Exempt Small Quantity Generator
CORRACTS	Corrective Action Sites
EDR	Environmental Data Resources, Inc.
ERNS	Emergency Response Notification System
FINDS	Facility Index System/Facility Registry System
FTTS	FIFRA (Federal Insecticide, Fungicide, & Rodenticide Act)/TSCA (Toxic Substances Control Act) Tracking System
GSPC	Gujarat State Petroleum Corporation
HIST FTTS	FIFRA/TSCA Tracking System Administrative Case Listing
HMIRS	Hazardous Materials Information Reporting System
LQG	Large Quantity Generator
LUST	Leaking Underground Storage Tank
MDOT	Mississippi Department of Transportation
MDEQ	Mississippi Department of Environmental Quality
MLTS	Material Licensing Tracking System
NPDES	National Pollutant Discharge Elimination System
NFRAP	No Further Remedial Action Planned
NORM	Naturally occurring radioactive material
NPL	National Priorities List
NSI	Neel-Schaffer, Inc.
PCB	Polychlorinated biphenyl
PERMITS	Environmental Site Information System Listing
RCRA	Resource Conservation and Recovery Act
RCRIS	Resource Conservation and Recovery Information System
ROW	Right-of-Way
SHWS	State Hazardous Waste Sites
SQG	Small Quantity Generator
SWLF	Solid Waste Landfills
TSD	Treatment, Storage, and/or Disposal site
USEPA	United States Environmental Protection Agency
USGS	United States Geological Survey
UST	Underground Storage Tank
VCP	Voluntary Evaluation Program Sites

EXECUTIVE SUMMARY

Neel-Schaffer, Inc., Ridgeland, Mississippi, has performed a Survey of Potential Hazardous Materials Sites for the Mississippi Department of Transportation (MDOT) proposed Vicksburg Interstate 20 (I-20) Improvement Project located in Vicksburg, Warren County, Mississippi.

At the time of the site reconnaissance, the project area was defined as an approximate six-mile corridor located along I-20 beginning at the I-20/Highway 61 Interchange and terminating near the Mississippi River Bridge. Improvements will be made to the interchanges at Washington Street, Highway 61 South, Halls Ferry Road, Indiana Avenue and Highway 80/Clay Street. The project area includes mostly residential and commercial properties and wooded areas. Generators and common underground utilities such as natural gas lines, water and sewage lines, and other utility lines are located throughout the entire project area. Sites affecting Alternatives B and C were reviewed (refer to Figure 1).

This survey revealed several sites listed in the Environmental Data Resources (EDR) report that have potential to cause contamination to portions of Alternatives B and C. Several sites found through site reconnaissance that are not documented in the EDR report also have potential to cause contamination to portions of Alternatives B and C. These sites have potential to handle and store hazardous materials and/or waste and are listed in Sections 3 and 4 of the herein report.

Based on the results of this survey, NSI recommends that further investigation is warranted for several sites within the project area. The following sites located within or adjacent to the proposed right-of-way of Alternatives B and C contain or have potential to contain hazardous materials and/or waste onsite and are considered moderate to high risk with respect to environmental concerns to the proposed project area.

EDR MLTS site

- *United States Army Corps of Engineers*

EDR UST sites

- *Pantry #3739 DBA Kangaroo*
- *Pantry #3444 DBA Fast Lane*

EDR UST and LUST sites

- *Pantry #3445 DBA Fast Lane*
- *Pantry #3750 DBA Kangaroo*
- *Pantry #3753 DBA Kangaroo*
- *Mac's Fina Station #536*

- *Pump & Save #2634 (also Sac & Save #49)*
- *Interstate Station #28*
- *Pantry #3443 DBA Fast Lane*
- *Battlefield Truck Plaza*
- *Pantry #3447 DBA Fast Lane*

EDR SHWS Site
- *Hall's Ferry Park and Dump*

EDR FINDS sites
- *Plaza Auto Service and Tire Center*

RCRA CESQG
- *Kroger/Former K-Mart*

RCRA SQG
- *Vicksburg Ford Lincoln Mercury*

EDR FINDS, FTTS, HIST FTTS, UST, and LUST site
- *Vicksburg Medical Center/River Region West Campus*

Potential Hazardous Materials Sites found through Site Reconnaissance
- *Hillcrest Motel (former service station)*
- *Vacant lot (carnival equipment storage area)*
- *Highway 61 North Superlube and Extreme ATV's*
- *United Cleaners/Corner Market Shopping Center*
- *Kolb Grand Cleaners*
- *Vicksburg Cycles*

1.0 INTRODUCTION

1.1 Purpose

The Mississippi Department of Transportation retained Neel-Schaffer, Inc. (NSI) to conduct a survey of potential hazardous materials sites along the Interstate 20 (I-20) corridor located in Vicksburg, Warren County, Mississippi.

1.2 Scope of Services

The scope of this survey included the following activities which have been modified from the full ASTM scope due to the size of the study area and excessive number of landowners involved:

1. Reporting of results of an inquiry by an environmental professional.
2. Interviews with past and present owners, operators, and/or occupants of proposed project area as deemed necessary, for the purpose of gathering information regarding the potential for contamination at the facility.
3. Review of historical sources, such as aerial photographs, topographic maps, and/or land use records, to determine previous uses and occupancies of the proposed project area.
4. Review of federal, state and local government records, waste disposal records, underground storage tank records, and hazardous waste handling, generation, treatment, disposal and spill records concerning contamination at or near the project area as provided by a commercial database service.
5. Visual inspections of the proposed project area and adjoining properties from a driving (windshield) reconnaissance or survey along public roads.

1.3 Limitations

The following report documents the analysis, opinions, and results and conclusions obtained during development of the hazardous materials survey. This survey is based on information collected by NSI and is correct and current as of the date of the research and site visits conducted in the spring of 2010. When a survey is completed with limited or no subsurface exploration or chemical screening of soil and groundwater at or beneath the site, no statement of scientific certainty can be made regarding latent environmental conditions that may be the result of on-site or off-site sources. The findings and conclusions of this report are not scientific certainties, but rather, probabilities based on professional judgment concerning the significance of the data gathered during the course of the environmental survey.

NSI does not represent that the site or adjoining land contains no hazardous materials, oil, or other latent conditions beyond that detected or observed during the survey. The possibility always exists for contaminants to migrate through surface water, air, or groundwater. The ability to address the environmental risk associated with transport in these media is beyond the scope of this investigation. Further, information regarding state and federal environmental records was provided by Environmental Data Resources (EDR) over two years prior to the date of this report.

2.0 SITE DESCRIPTION

2.1 Location

The project area is an approximate six-mile long proposed corridor extending from the I-20/Highway 61 North interchange and terminating at the Mississippi River Bridge in Vicksburg, Warren County, Mississippi, as shown on the Aerial Photograph (Figure 1). Maps depicting the project area and features are provided as Figures 1 through 7 (Aerial Photographs and Topographic Maps). Improvements will be made to the interchanges at Highway 80/Clay Street, Indiana Avenue, Halls Ferry Road, Highway 61 South, and Washington Street.

2.2 Current Uses of the Project Area and Adjoining Properties

The project is situated in an urban area and development is predominantly commercial and light industrial with a few residences. The proposed routes for Alternatives B and C overlap for most of the project area and are shown in Figure 1. Sites identified as currently or previously having hazardous materials were typically service stations, convenience stores, automobile dealerships, and automobile service facilities. Other facilities of interest included a hospital, hotels, a casino, home and garden centers, and dry cleaners.

3.0 RECORDS REVIEW

3.1 Environmental Database and Records Search

Information from standard federal and state environmental record sources was provided by EDR. The results of the EDR search are included as Appendix A. Table 2 lists each database searched, the date of the most recent update, and the search distance from the project area boundary.

Table 2.

Summary of Database Information Obtained During Survey Preparation

Federal Databases	Date of Database*	Search Distance
National Priorities List (NPL)	7/28/08	1.0 mile
Proposed NPL	8/27/08	1.0 mile
Comprehensive Environmental Response, Compensation, and Liability Information System (CERCLIS)	9/19/09	0.5 mile
Comprehensive Environmental Response, Compensation, and Liability Information System/No Further Remedial Action Planned (CERCLIS-NFRAP)	9/15/08	0.5 mile
Resource Conservation and Recovery Information System – Corrective Action Sites (CORRACTS)	9/02/08	1.0 mile
Resource Conservation and Recovery Information System – Treatment, Storage, and Disposal Facilities (RCRA-TSD)	9/23/08	0.5 mile
Resource Conservation and Recovery Act – Small or Large Quantity Generators (SQG or LQG)	9/23/08	0.25 mile
Emergency Response Notification System (ERNS)	7/25/08	Target Property
State Databases for Mississippi and Louisiana	**Date of Database**	**Search Distance**
Mississippi State Hazardous Waste Sites (SHWS)	7/22/08	1.0 mile
Louisiana SHWS	8/11/08	1.0 mile
Mississippi State Solid Waste Landfills (SWF/LF)	9/18/08	0.5 mile
Louisiana SWF/LF	7/9/08	0.5 mile
Mississippi Leaking Underground Storage Tanks (LUST)	7/24/08	0.5 mile
Louisiana LUST	8/11/08	0.5 mile
Mississippi Underground Storage Tanks (UST)	7/24/08	0.25 mile
Louisiana UST	8/11/08	0.25 mile

***Corresponds to Date of Last EDR Contact in Appendix A.**

Source: EDR 2008.

Note: Information provided by EDR is presented in English units, in accordance with ASTM E 1527-05 standards.

3.2 Federal Database Search Results

3.2.1 Federal National Priorities List

The Federal National Priorities List (NPL) is the USEPA's database of uncontrolled or abandoned hazardous waste sites identified for priority remedial action under the Superfund program. NPL sites are targeted for possible long-term remedial action under the Comprehensive Environmental Response, Compensation, and Liability Act (CERCLA) of 1980. No NPL sites or proposed NPL sites were located within a 1.0-mile search distance of the project area.

3.2.2 Federal CERCLIS List

The Comprehensive Environmental Response, Compensation and Liability Information System (CERCLIS) list is a compilation by the USEPA of the sites that the USEPA has investigated or is currently investigating for a release or threatened release of hazardous substances. No CERCLIS sites are located within a 0.5-mile search distance of the project area.

The No Further Remedial Action Planned Report (NFRAP), also known as the CERCLIS Archive, contains information pertaining to sites, which have been removed from the USEPA's CERCLIS database. NFRAP sites may be sites where, following an initial investigation, no contamination was found, contamination was removed quickly without need for the site to be placed on the NPL, or the contamination was not serious enough to require federal superfund action or NPL consideration. No CERCLIS – NFRAP sites are located within a 0.5-mile search distance of Alternatives B and C.

3.2.3 Federal Resource Conservation and Recovery Act

The USEPA's Resource Conservation Recovery Act (RCRA) program identifies and tracks hazardous waste from the point of generation to the point of disposal. The RCRA facilities database is a compilation by the USEPA of facilities that generate, transport, treat, store, or dispose of hazardous waste. The following are the results of the database searches under the RCRA program.

The Corrective Action Sites (CORRACTS) database contains information concerning RCRA facilities that have conducted or are currently conducting a corrective action. No RCRA – CORRACTS are located within a 1.0-mile search distance of the project area.

One RCRA – Treatment, Storage, and/or Disposal site (RCRA – TSDs) is located within a 0.5-mile search distance of Alternatives B and C.

Large quantity generators are facilities that generate at least 1,000 kilograms per month of non-acutely hazardous waste. One RCRA - Large Quantity Generator (RCRA – LQG) site is located within a 0.25-mile search distance of the project area.

- USACE Vicksburg District Supply – This facility is located at 2101 North Frontage Road, adjacent to and south of the project area. No violations have been reported for this facility, and this facility should pose a low risk with respect to environmental concern to the proposed project area.

Small quantity generators are facilities that generate less than 1,000 kilograms per month of non-acutely hazardous waste. No RCRA - Small Quantity Generators (RCRA – SQG) were located within a 0.25-mile search distance of Alternatives B and C. Six RCRA - Conditionally Exempt Small Quantity Generator (RCRA - CESQG) sites are located within a 0.25-mile search distance of Alternatives B and C.

- Atwood Chevrolet-Oldsmobile
- Vicksburg Ford Lincoln Mercury
- One Hour Cleaners
- Saxton's Garage
- Wal-Mart Supercenter #708
- Quality Lube of Vicksburg Inc.

These facilities are located along the I-20 corridor and have had no violations reported. These facilities are considered a low risk with respect to environmental concern to the project area except for the Vicksburg Ford Lincoln Mercury facility located at 2431 North Frontage Road, situated partially within the right-of-way for Alternatives B and C and is considered a moderate risk with respect to environmental concern for these alternatives.

3.2.4 Federal Emergency Response Notification System

The Federal Emergency Response Notification System (ERNS) is a national database maintained by the USEPA and the National Response Center of the U.S. Coast Guard. It is used to collect information on reported accidental releases of oil and hazardous substances. No ERNS sites were reported within the project area.

3.3 State Database Search Results

3.3.1 State Hazardous Waste Sites

The State Hazardous Waste Sites (SHWS) list is the states' equivalent to CERCLIS. These sites may or may not already be listed on the federal CERCLIS list. The Mississippi Department of Environmental Quality (MDEQ), Office of Pollution Control (OPC), maintains this database. The four following SHWS sites are located within a 1.0-mile search distance of the project area:

- Ameristar Casino;
- Halls Ferry Park (Halls Ferry Road Dump);
- Vicksburg Terminal Co. Inc.; and
- GSPC-(00774).

Due to the distance from or their location down-gradient from the proposed project ROW, these facilities are considered a low risk with respect to environmental concern from the proposed project area except for the Hall's Ferry Park (Hall's Ferry Road Dump) facility. Due to the location of this facility, 1,300-feet south of the proposed project area, this facility is considered a moderate risk with respect to environmental concern to the proposed project area.

3.3.2 State Solid Waste Landfills

The MDEQ, OPC maintains this database. This database includes solid waste landfills, solid waste transfer stations, solid waste incinerators, recycling directories, permitted landfills and municipal solid waste landfills. No solid waste landfills are located within a 0.5-mile distance of project area.

3.3.3 State Leaking Underground Storage Tanks

This is a database of leaking underground storage tanks (LUST) with confirmed releases. This database is provided by the MDEQ, UST Section. Twelve LUST facilities are located within a 0.5-mile distance of the project area (see Table 3). These LUST sites are also underground storage tank (UST) sites. Five of these LUST sites appear to be located within the ROW of the proposed Alternatives B and C and are shown below:

- Pantry #3445 DBA Fast Lane;
- Pantry #3750 DBA Kangaroo;
- Pantry #3753 DBA Kangaroo;
- Mac's Fina Station #536
- River Region West Campus;
- Pump and Save #2634;
- Interstate Station #28;
- Pantry # 3443 DBA Fast Lane,
- Battlefield Truck Stop; and

- Pantry #3447.

Due to their "no further action" (NFA) statuses or "closed" LUST status, the following facilities, except for those facilities listed above, present a low risk with respect to environmental concern to the project area.

Table 3. MDEQ LUST Registration List

Location	No. of Tanks	Tanks Installed	Tank Status	Volume (gallons)	Confirmed Release	NFA Date	Contents
Pantry #3445 DBA Fast Lane/Kangaroo 574 Hwy 61 North Facility ID 3602	4	1985	Active	12,000	Yes	Not reported, LUST status closed	Gasoline
		1985	Active	12,000	Yes	Not reported, LUST status closed	Gasoline
		1985	Active	12,000	Yes	Not reported, LUST status closed	Gasoline
		1985	Active	12,000	Yes	Not reported, LUST status closed	Diesel
Pantry #3750 DBA Kangaroo 3326 Clay Street Facility ID 8943	8	1970	Removed (8/11/86)	550	Yes	3/23/01	Used Oil
		1970	Removed (8/11/86)	6,000	Yes	3/23/01	Gasoline
		1970	Removed (8/11/86)	6,000	Yes	3/23/01	Gasoline
		1970	Removed (8/11/86)	6,000	Yes	3/23/01	Gasoline
		1988	Active	10,000	Yes	3/23/01	Gasoline
		1988	Active	10,000	Yes	3/23/01	Gasoline
		1988	Active	10,000	Yes	3/23/01	Gasoline
		1988	Inactive	1,000	Yes	3/23/01	Used Oil
Pantry #3753 DBA Kangaroo 4460 Clay St. Facility ID 11508	3	1994	Active	Not reported	Yes	6/13/94	Gasoline/ Diesel
		1994	Active	8,000	Yes	6/13/94	Gasoline
		1994	Active	12,000	Yes	6/13/94	Gasoline

Table 3. MDEQ LUST Registration List (Continued)

Location	No. of Tanks	Tanks Installed	Tank Status	Volume (gallons)	Confirmed Release	NFA Date	Contents
Mac's Fina Station #536 E. Clay and Hwy 27 Facility ID 9061	4	1968	Removed (5/7/94)	6,000	Yes	7/13/98	Gasoline
		1968	Removed (5/15/94)	4,000	Yes	7/13/98	Gasoline
		1986	Removed (5/14/94)	10,000	Yes	7/13/98	Diesel
		Not reported	Removed (5/7/94)	4,000	Yes	7/13/98	Diesel
Interstate Station #34 3134 Indiana Ave. Facility ID 9781	8	1970	Removed (10/1/86)	10,000	Yes	3/12/91	Gasoline
		1970	Removed (10/1/86)	10,000	Yes	3/12/91	Gasoline
		1970	Removed (10/1/86)	10,000	Yes	3/12/91	Gasoline
		1970	Removed (7/10/00)	10,000	Yes	3/12/91	Diesel
		1988	Removed (7/10/00)	10,000	Yes	3/12/91	Gasoline
		1988	Removed (7/10/00)	10,000	Yes	3/12/91	Gasoline
		1988	Removed (7/10/00)	10,000	Yes	3/12/91	Gasoline
		1988	Removed (7/10/00)	10,000	Yes	3/12/91	Diesel
Pump and Save #2634 2080 South Frontage Rd. Facility ID 9937	3	1988	Removed (9/26/05)	15,000	Yes	10/13/04	Gasoline
		1988	Removed (9/26/05)	15,000	Yes	10/13/04	Gasoline
		1988	Removed (9/26/05)	6,000	Yes	10/13/04	Gasoline
Pantry #3443 DBA Fast Lane 3400 Halls Ferry Rd. Facility ID 3604	4	1985	Active	12,000	Yes	3/20/98	Gasoline
		1985	Active	12,000	Yes	3/20/98	Gasoline
		1985	Active	12,000	Yes	3/20/98	Gasoline
		1985	Active	12,000	Yes	3/20/98	Gasoline
Battlefield Truck Plaza 1900 South Frontage Rd. Facility ID 7320	4	1972	Removed (1/17/96)	4,000	Yes	7/8/1998	Gasoline
		1972	Removed (1/17/96)	8,000	Yes	7/8/1998	Gasoline
		1972	Removed (1/17/96)	8,000	Yes	7/8/1998	Gasoline
		1972	Removed (1/17/96)	20,000	Yes	7/8/1998	Diesel

Table 3. MDEQ LUST Registration List (Continued)

Location	No. of Tanks	Tanks Installed	Tank Status	Volume (gallons)	Confirmed Release	NFA Date	Contents
Interstate Station #28 1435 North Frontage Rd. Facility ID 344	4	1981	Removed (9/12/07)	10,000	Yes	Not reported	Gasoline
		1981	Removed (9/12/07)	10,000	Yes	Not reported	Gasoline
		1981	Removed (9/12/07)	10,000	Yes	Not reported	Gasoline
		1981	Removed (9/12/07)	10,000	Yes	Not reported	Gasoline
Ameristar Shell Station 4133 Washington Rd. Facility ID 3707	6	1983	Removed (3/29/94)	1,000	Yes	9/20/96	Kerosene
		1975	Active	8,000	Yes	9/20/96	Gasoline
		1975	Active	6,000	Yes	9/20/96	Gasoline
		1975	Active	6,000	Yes	9/20/96	Gasoline
		1975	Active	6,000	Yes	9/20/96	Gasoline
		1975	Active	6,000	Yes	9/20/96	Gasoline
River Region West Campus 1111 North Frontage Rd. Facility ID 1722	3	1971	Removed (11/14/98)	1,000	Yes	9/10/01	Diesel
		1986	Removed (11/14/98)	550	Yes	9/10/01	Diesel
		1998	Active	5,000	Yes	9/10/01	Diesel
Pantry #3447 DBA Fast Lane 4150 Washington St. Facility ID 11658	3	1995	Active	15,000	Yes	5/9/03	Gasoline
		1995	Active	12,000	Yes	5/9/03	Gasoline
		1995	Active	12,000	Yes	5/9/03	Diesel

3.3.4 State Underground Storage Tanks

This is a database of registered underground storage tanks (UST). This database is provided by the MDEQ, UST Section. Sixteen UST facilities are located within a 0.25-mile distance of the project area based on the EDR Report, and the five UST facilities listed below appear to be located within the proposed project ROW for Alternatives B and C.

- Pantry #3739 DBA Kangaroo;
- Vicksburg Printing and Publishing; and
- Pantry #3444 DBA Fast Lane.

Since no leakages have been reported for the following UST facilities, except for those facilities listed above, these facilities are considered a low risk with respect to environmental concern to project area.

Table 4. MDEQ UST Registration List

Location	No. of Tanks	Tanks Installed	Tank Status	Volume (gallons)	Contents
Highway 61 Stop 887 Hwy 61 North Facility ID 12500	3	2002	Active	12,000	Gasoline
		2002	Active	8,000	Diesel
		2002	Active	6,000	Gasoline
Rivertown Toyota 4105 East Clay St. Facility ID 12398	1	1986	Removed (3/5/01)	1,000	Used Oil
BG JR Texaco 4110 East Clay St. Facility ID 8789	3	1977	Active	8,000	Gasoline
		1977	Active	6,000	Gasoline
		1977	Active	6,000	Gasoline
South Central Bell VCBGMSPL 1 Underwood Facility ID 11074	1	1970	Removed (4/1/90)	Unknown	Gasoline
George Carr Buick Pontiac Cadillac GMC 2950 South Frontage Rd. Facility ID 10616	3	1970	Removed (3/15/89)	Unknown	Gasoline
		1989	Active	4,000	Gasoline
		1989	Removed (11/1/04)	Unknown	Used Oil
Pantry #3739 DBA Kangaroo 3060 Indiana Ave. Facility ID 8796	8	1970	Removed (5/21/1991)	10,000	Gasoline
		1970	Removed (5/21/1991)	10,000	Gasoline
		1970	Removed (5/21/1991)	10,000	Gasoline
		1970	Removed (5/21/1991)	4,000	Diesel
		1991	Active	12,000	Gasoline
		1991	Active	6,000	Gasoline
		1991	Active	6,000	Gasoline
		1991	Active	6,000	Diesel
Pantry #3444 DBA Fast Lane 3140 Indiana Ave. Facility ID 3603	6	1972	Removed (8/1/88)	10,000	Gasoline
		1972	Removed (8/1/88)	8,000	Gasoline
		1972	Removed (8/1/88)	8,000	Gasoline
		1988	Active	12,000	Gasoline
		1988	Active	12,000	Gasoline
		1988	Active	12,000	Gasoline

Table 4. MDEQ UST Registration List (Continued)

Location	No. of Tanks	Tanks Installed	Tank Status	Volume (gallons)	Contents
Suds n Smokes #202 3400 Halls Ferry Rd. Facility ID 10988	3	1989	Active	8,000	Gasoline
		1989	Active	8,000	Gasoline
		1989	Active	8,000	Gasoline
Halls Ferry Super Shell 3430 Halls Ferry Rd. Facility ID 6429	4	1984	Removed (2/5/00)	8,000	Gasoline
		1984	Removed (2/5/00)	6,000	Gasoline
		1984	Removed (2/5/00)	6,000	Gasoline
		1984	Removed (2/5/00)	3,000	Gasoline
Saxton's 3320 Halls Ferry Rd. Facility ID 9053	4	1970	Removed (1/1/91)	4,000	Gasoline
		1970	Removed (1/1/91)	1,000	Gasoline
		1970	Removed (9/1/70)	1,000	Gasoline
		1970	Removed (9/1/70)	1,000	Gasoline
The Vicksburg Post 1601-F North Frontage Rd. Facility ID 11825	1	1996	Inactive	1,000	Hazardous Substance
Old Capital Property Lucy Bryson St. Facility ID 8074	1	1970	Removed (12/21/98)	1,000	Diesel

Table 4. MDEQ UST Registration List (Continued)

Location	No. of Tanks	Tanks Installed	Tank Status	Volume (gallons)	Contents
Former Billups Station #5822 4144 South Washington St. Facility ID 2294	9	1962	Removed (2/1/83)	4,000	Gasoline
		1962	Removed (2/1/83)	4,000	Gasoline
		1962	Removed (2/1/83)	4,000	Gasoline
		1962	Removed (2/1/83)	4,000	Gasoline
		1962	Removed (2/1/83)	4,000	Gasoline
		1962	Removed (2/1/83)	4,000	Gasoline
		1962	Removed (2/1/83)	2,000	Gasoline
		1962	Removed (2/1/83)	2,000	Gasoline
		1962	Removed (2/1/83)	2,000	Gasoline
Former Vicksburg Terminal Harbor Project Facility ID 4642	3	Not reported	Removed (12/31/79)	12,000	Gasoline
		Not reported	Removed (12/31/79)	24,000	Gasoline
		Not reported	Removed (12/31/79)	17,000	Gasoline
Pemberton Amoco 4100 Pemberton Square Blvd. Facility ID 11269	4	1992	Active	10,000	Gasoline
		1992	Active	10,000	Gasoline
		1992	Active	10,000	Gasoline
		1992	Active	1,000	Kerosene
Pantry #3754 725 Hwy 61 South Facility ID 12282	2	1999	Active	14,000	Gasoline
		1999	Active	Not reported	Diesel

3.4 Unmappable Sites

As described in the EDR report, unmappable sites are environmental regulated sites that cannot be mapped, but can be located through the database searches by zip code or city name. In general, a site cannot be mapped because of inaccurate or missing location information provided to the agency. All unmappable sites that have a zip code in the search distance were listed in the EDR report. A total of 125 unmappable sites are identified, and two sites were found to be located within or adjacent to the project area. A complete list of unmappable sites is included in Appendix A. The following two sites were unmappable sites located adjacent to the

proposed project area; however, these sites are considered a low risk with respect to environmental concern to the proposed project area:

- Wal-Mart Store #0708; and
- Rivertown Lincoln-Mercury Jeep (refer to Rivertown Toyota in Section 3.3.3).

3.5 Historical Use Information

3.5.1 Proposed Project Area Historical Use Information

The following historical sources were reviewed and are attached as Figures 1 through 7:

- 2009 Aerial Photograph provided by the Mississippi Automated Resource Information System (M.A.R.I.S.);
- 1973 *Jackson, Mississippi, Louisiana* 1:250,000 – Scale Series United States Geological Survey (USGS);
- 1984 *Jackson, Mississippi, Louisiana* 1:100,000 – Scale Series United States Geological Survey (USGS);
- 1962 *Vicksburg East, Mississippi* 7.5 Minute Series United States Geological Survey (USGS);
- 2003 *Vicksburg West, Mississippi, Louisiana* 7.5 Minute Series United States Geological Survey (USGS); and
- Sanborn Maps (no coverage).

Previous development of the project area and adjacent properties included commercial businesses and residences located along Highway 61 North, Highway 61 South, Highway 80, I-20 and corresponding frontage roads, Clay Street, Indiana Avenue, Halls Ferry Road, South Washington Street/Warrenton Road, and streets located within the vicinity of the I-20 corridor.

4.0 SITE RECONNAISSANCE

4.1 Methodology and Limiting Conditions

A site reconnaissance was performed by Ms. Julie Parrish and Mr. Greg Taylor of NSI, on April 13, 2010. Photographs taken of the project area and adjoining properties are attached as Appendix C. The site reconnaissance was accomplished by driving on the nearby interstate, frontage roads, streets, and highways and performing a windshield survey.

4.2 General Site Setting

The project area is defined as an approximate six-mile long corridor along I-20 beginning at the Highway 61/I-20 interchange, extending west/southwest through Vicksburg, and terminating near the I-20 Mississippi River Bridge. The proposed project area land use consists of residences, commercial and light industrial properties, wooded areas, and undeveloped land.

Adjoining property usage noted during the site reconnaissance was as follows:

- North – residences, commercial properties and undeveloped land;
- South – residences, commercial properties, industrial properties and undeveloped land;
- East – residences, commercial properties and undeveloped land; and
- West – residences, commercial properties and undeveloped land.

4.3 Sites Identified Through Field Reconnaissance

Nineteen sites with potential to contaminate the project area were identified through the site reconnaissance and were not listed in regulatory databases. Automotive repair shops and other sites located adjacent to the proposed ROW could pose an environmental concern to the project area and should be re-evaluated for environmental contamination if the project area boundaries are redefined after finalization of this report. A summary of all sites potentially having hazardous materials is located in Table 5. The following sites are located within or adjacent to the proposed project area and are considered a moderate to high risk with respect to environmental concern to the project:

- Hillcrest Motel (former service station);
- Vacant Lot (carnival equipment storage area);
- Highway 61 North Superlube and Extreme ATV's;
- United Cleaners/Corner Market Shopping Center;
- Kolb Grand Cleaners; and
- Vicksburg Cycles.

TABLE 5: SUMMARY OF SITES POTENTIALLY HAVING HAZARDOUS MATERIALS

Facility Name and Address	Database(s)	Location Relative to Proposed ROW	Environmental Risk	Contact Information	Comment
Highway 61 Stop, 887 Highway 61 North	UST	Nearby but not adjacent to project	low	Unknown	No reported release
Pantry #3445 DBA Fast Lane, 574 Highway 61 North (at Riley Road)	UST, LUST	Within ROW for Alt. B and C. Requires relocate for Alt. B and C	high	Petroleum Realty VI LLC, 801 Arthur Godfrey Road, Suite 600, Miami Beach, FL 33140	Four USTs currently in use
Jackson Ready Mix Concrete, 1582 Highway 80 East	FINDS, PERMITS	Physical address not near project	low	Unknown	No comment
Pantry #3750 DBA Kangaroo, 3326 Clay Street (at Old SR 27)	UST, LUST	Adjacent to ROW for Alt. B and C	moderate	Vicksburg LP Gas Company, Inc.	Four Active USTs, NFA date: 3/23/01
Pantry #3753, 4460 Clay Street (at SR 27)	UST, LUST	Adjacent to ROW for Alt. B and C	moderate	Vicksburg LP Gas Co., P.O. Box 66, Vicksburg, MS 39180 and Waring Oil Co., 431 Port Terminal Circle, Vicksburg, MS 39183-9070	Three active USTs, NFA date: 6/13/94, Not Trust Fund Eligible
Mac's Fina Station #536 (NW corner Highway 80 & SR 27)	UST, LUST	Within ROW for Alt. B and C. Minimal new ROW needed for both Alts.	moderate	Unknown	NFA date: 7/13/98
Warren County, 610 Highway 80	FINDS	Physical address not near project	low	Unknown	No comment
A and W Transport, Inc., 610 Highway 80	PERMITS, NPDES	Nearby, but not adjacent to ROW for Alt. B and C	low	Unknown	Handling and storage of used motor oil documented by interview with store representative
Beechwood Mobile Home Park, 61 Berryman Road	FINDS, PERMITS, NPDES	Adjacent to ROW for Alt. B and C	low	Unknown	No comment
Warren County, 61 Berryman Road	FINDS	Adjacent to ROW for Alt. B and C	low	Unknown	No comment
Rivertown Toyota, 4105 E. Clay Street	UST	Adjacent to ROW for Alt. B and C	low	RLH Properties, 4105 E. Clay Street, Vicksburg, MS 39180	One UST permanently out of use, no reported release
BG JR Texaco, 4110 E. Clay Street	UST	Adjacent to ROW for Alt. B and C	low	Vicksburg LP Gas Co., P.O. Box 66, Vicksburg, MS 39180	Three active USTs, no reported releases
Department of the Army, 4155 Clay Street	MLTS	Within ROW for Alt. B and C. Minimal new ROW needed for both Alts.	moderate	Gladwyne Investors Business Trust	Potential exists for handling and storing hazardous materials
Randy's Body Shop, 4105B Clay Street	FINDS, RCRA-NonGen.	Adjacent to ROW for Alt. B and C	low	John & Jill Oldenburg, 635 Rollingwood Drive, Vicksburg, MS 39183	Facility handles hazardous materials. One violation reported with compliance achieved following month
South Central Bell, 1 Underwood	UST	Nearby but not adjacent to ROW	low	Unknown	No reported release
George Carr Buick Pontiac GMC, 2950 S. Frontage Road	UST	Adjacent to ROW for Alt. B and C	low	George Carr, 3950 S. Frontage Road, Vicksburg, MS 39180	Three USTs exist: one permanently out of use, one active, one temporarily out of service, no reported releases
Atwood Chevrolet-Oldsmobile, 3531 Frontage Road	FINDS, RCRA-CESQG	Within ROW for Alt. B and C. Minimal new ROW needed for both Alts.	low	Atwood Chevrolet Olds Inc., P.O. Box 79, Vicksburg, MS 39181	Facility handles hazardous materials, no violations reported
Pantry #3739 Kangaroo, 3060 Indiana Avenue Katz and Bestoff #298, 3046 Indiana Avenue	UST, FINDS	Adjacent to ROW for Alt. B, Within the ROW for Alt. C, Requires relocation for Alt. C	Low for Alt. B High for Alt. C	Appraisal Owner: Indiana Avenue Vicksburg LLC, P.O. Box 66, Vicksburg, MS 39181 Property Map Owner: Three W I/S #4	Potential exists for handling of hazardous materials, Four USTs removed in 1988, Four currently active USTs, no reported release
Pantry #3444 DBA Fastlane, 3140 Indiana Avenue Interstate Station #34, 3134 Indiana Avenue	UST, LUST	Adjacent to ROW for Alt. B, Within the ROW for Alt. C, Requires relocation for Alt. C	Low for Alt. B High for Alt. C	Petroleum Realty VI LLC, 801 Arthur Godfrey Road, Suite 600, Miami Beach, FL 33140	NFA date: 3/12/91, Eight USTs permanently out of use
Sack and Save #49, 2080 S. Frontage Road	FINDS, PERMITS	Adjacent to ROW for Alt. B and C	low	Appraisal Owner: Citadel Vicksburg LTD, Attn: Gregory Mathis, 730 N. Post Oak Road, Suite 206, Houston, TX 77024; Property Map Owner: Cirignano Family LP c/o Jitney Jungle	Site closed, Potential exists for previous handling of hazardous materials
Pump & Save #2634, 2080 S. Frontage Road	UST, LUST	Adjacent to ROW for Alt. B and C	moderate	Appraisal Owner: Citadel Vicksburg LTD, Attn: Gregory Mathis, 730 N. Post Oak Road, Suite 206, Houston, TX 77024; Property Map Owner: Cirignano Family LP c/o Jitney Jungle	NFA Date: 10/13/04, Three USTs removed in 2005, Site razed
Vicksburg Ford Lincoln Mercury, 2431 N. Frontage Road	FINDS, RCRA-CESQG	Within ROW for Alts. B and C, Minimal new ROW for Alt. B, new ROW for Alt. C, Business not a relocation for Alt. C	Low for Alt. B Moderate for Alt. C	Appraisal Owner: Vicksburg Ford Lincoln Mercury, Inc., 3541 N. Frontage Road, Vicksburg, MS 39180; Property Map Owner: Ford Leasing Development Company	Facility handles hazardous materials, no violations reported

TABLE 5: SUMMARY OF SITES POTENTIALLY HAVING HAZARDOUS MATERIALS (CONTINUED)

Facility Name and Address	Database(s)	Location Relative to Proposed ROW	Environmental Risk	Contact Information	Comment
Suds N Smokes #202 (DBA Exxon), 3114 Halls Ferry Road	UST	Adjacent to ROW for Alt. B and C	low	Appraisal Owner: Waring & Windham LLC, P.O. Box 66, Vicksburg, MS 39181; Property Map Owner: Hill City Oil Company, Inc.	Hill City owned tanks 2+ years, no spills, 601-634-6316, Blake Nasif previous owner, 275 Oak Ridge Road 601-636-0922, Three active USTs, no reported releases
Pantry #3443 DBA Fastlane, 3400 Halls Ferry Road (at Pemberton Square Blvd.)	UST, LUST	Adjacent to ROW for Alt. B and C	moderate	Appraisal Owner: OLP LA-MS LLC, 60 Cutter Mill Road, Great Neck, NY 11021; Property Map Owner: Morrison Investments	NFA Date: 3/20/98, Four active USTs
One Hour Cleaners, 3427 Halls Ferry Road	FINDS, RCRA-CESQG	Nearby but not adjacent to ROW	low	Unknown	No comment
Halls Ferry Super Shell, 3430 Halls Ferry Road	UST	Nearby but not adjacent to ROW	low	Unknown	No reported release
Saxton's, 3320 Halls Ferry Road	UST	Adjacent to ROW for Alt. B and C	low	Unknown	Two USTs removed in 1970. Two USTs removed in 1991. No reported release
All Saints Episcopal School, 2717 Confederate Avenue	FINDS	Adjacent to ROW for Alt. B and C	low	Unknown	Closed LUST status, four USTs permanently out of use
Plaza Auto Service & Tire Center, 1850 S. Frontage Road (at Plaza Drive), aka Battlefield Truck Plaza	FINDS	Adjacent to ROW for Alt. B and C	moderate	John Bell, 615 Johnson Street, Vicksburg, MS 39180	Potential exists for storage and handling of hazardous materials NFA date: 7/8/98, four USTs removed in 1996
USACE Vicksburg District Supply Base, 2101 N. Frontage Road	FINDS, RCRA-LQG	Adjacent to ROW for Alt. B and C	low	Unknown	No comment
Battlefield Truck Plaza, 1900 South Frontage Road	UST, LUST	Adjacent to ROW for Alt. B and C	moderate	Unknown	NFA date: 7/8/98, four USTs removed in 1996
Vicksburg Printing and Publishing, 1601 N. Frontage Road	PERMITS	Within ROW for Alt. B and C	low	Vicksburg Printing and Publishing, P.O. Box 821668, Vicksburg, MS 39182	One UST onsite, no reported releases
The Vicksburg Post, 1601-F N. Frontage Road	UST				
3512 Manor Drive	HMIRS	Nearby but not adjacent to ROW	low	Unknown	No comment
T and S Tunnel Express Carwash, 3532 Pemberton Square Boulevard	FINDS	Adjacent to ROW for Alt. B and C	low	Unknown	Business manager reported that hazardous materials neither handled nor stored
Interstate Station #28, 1435 N. Frontage Road (at Halls Ferry)	UST, LUST	Adjacent to ROW for Alt. B and C	high	Appraisal Owner: Halls Ferry LLC, P.O. Box 66, Vicksburg, MS 39191; Property Map Owner: Three W	Four USTs removed in 2007, Release confirmed 8/16/07, NFA Status: Open
Saxton's Garage and Tire Barn, 1345 S. Frontage Road and 1401-B S. Frontage Road	FINDS, RCRA-CESQG	Adjacent to ROW for Alt. B and C	low	Lois and Thomas Alford, 1401 B South Frontage Road, Vicksburg, MS 39180	On-site contacts Greg or Lois, no USTs, waste oil picked up by McClean Fuel
Old Capital Property, Lucy Bryson Street, 39-19-0.48, 90-53-51.72	UST	Nearby but not adjacent to ROW	low	Unknown	No reported relesase
Former Billups Station #5822, 4144 S. Washington Street	UST	Nearby but not adjacent to ROW	low	Unknown	No reported release
Ameristar Shell Station, 4133 Washington Road	UST, LUST	Nearby but not adjacent to ROW	low	Unknown	Active LUST facility, impact confined to Ameristar Shell property
River Region West Campus, Vicksburg Medical Center, 1111 N. Frontage Road	UST, LUST, FINDS, FTTS, HIST FTTS	Within ROW for Alt. B and C	high	Unknown	NFA date: 9/10/01, Two UST permanently out of use (1997 & 1998), One UST currently in use.
				Unknown	
3419 Pemberton Square	HMIRS	Nearby but not adjacent to ROW	low	Unknown	No comment
Ameristar Casino, 32-18-54, 90-54-00	SHWS, INST. CONTROL	Adjacent to ROW for Alt. B and C	low	Unknown	NFA date: 10/27/04
Wal-Mart Supercenter #708, 3505 Pemberton Boulevard	RCRA-CESQG	Adjacent to ROW for Alt. B and C	low	Unknown	Facility no longer in operation

TABLE 5: SUMMARY OF SITES POTENTIALLY HAVING HAZARDOUS MATERIALS (CONTINUED)

Facility Name and Address	Database(s)	Location Relative to Proposed ROW	Environmental Risk	Contact Information	Comment
Pantry #3447 DBA Fastlane, 4150 Washington Street	UST, LUST	Adjacent to ROW for Alt. B and C	moderate	Unknown	NFA date: 5/9/03
Halls Ferry Park and Dump	SHWS	Nearby but not adjacent property	Low to moderate	Unknown	Potential exists for numerous contaminants within landfill
Vicksburg Terminal	UST, SHWS	Nearby, but not adjacent property	low	Unknown	NFA date: 2/21/10
Pemberton Amoco, 4100 Pemberton Square (at US 61 South)	UST	Adjacent to ROW for Alt. B and C	low	Unknown	Four USTs currently in use, no reported releases
Quality Lube of Vicksburg, 4050 Pemberton Square Blvd.	FINDS, RCRA-CESQG	Adjacent to ROW for Alt. B and C	low	Unknown	Handles and stores hazardous materials, no violations reported
GSPC-(00774)	SHWS, VCP	Nearby but not adjacent to ROW	low	Unknown	No comment
Warren County, 4250 Rifle Range Road	FINDS	Physical address not near project	low	Unknown	No comment
Walmart #708, 2150 Iowa Avenue	FINDS	Adjacent to ROW for Alt. B and C	low	Unknown	Handles and stores hazardous materials, no violations noted in EDR report.
Pantry #3754 DBA Fastlane, 725 Highway 61 S. (at Iowa Blvd.)	UST	Adjacent to ROW for Alt. B and C	low	Unknown	Two USTs currently in use, no releases reported.
61 North Super Lube and Extreme ATV's LLC, 600 Highway 61 North	*	Within ROW for Alt. B and C, Businesses require re-locate for both Alts	high	Unknown	Potential exists for handling hazardous materials
Highway 61 Motors, 750 Highway 61 North	*	Adjacent to ROW for Alt. B and C	moderate	Unknown	Potential exists for handling hazardous materials
Southern Scottish Inns, 3955 Clay Street	*	Adjacent to ROW for Alt. B and C	low	Unknown	Slab of razed building presents potential for previous handling of hazardous materials
Watkins Home and Garden, 3698 Frontage Road	*	Within ROW for Alt. B and C. This study assumes the impacts from this site would have been addressed under a prior project for extending I-20 Frontage Road to US 80.	low	Unknown	Potential handling of hazardous materials, pesticides, herbicides, fertilizers
United Cleaners, Corner Market Shopping Center, 3046 Indiana Avenue	*	Adjacent to ROW for Alt. B and C	moderate	Unknown	Potential exists for handling hazardous materials
Corner Market Shopping Center, 3046 Indiana Avenue	*	Adjacent to ROW for Alt. B and C	low	Unknown	Generator sitting atop UST, west side of building
Sears, 2480 S. Frontage Road	*	Adjacent to ROW for Alt. B and C	low	Unknown	Potential exists for handling hazardous materials
Napa Auto Parts, 2406 S. Frontage Road	*	Adjacent to ROW for Alt. B and C	low	Unknown	Potential exists for handling hazardous materials
Blackburn Dodge Nissan, 2195 N. Frontage Road	*	Within ROW for Alt. B and C, Minimal new ROW needed for both Alts.	low	Unknown	Potential exists for handling hazardous materials
Vicksburg Cycles, 1979 N. Frontage Road	*	Within ROW for Alt. B and C, Minimal new ROW needed for both Alts.	Moderate	Unknown	Potential exists for the presence of USTs located south of the building
Barnes Auto Glass and Windshield Repair	*	Adjacent to ROW for Alt. B and C	low	Unknown	Potential exists for handling hazardous materials
Murphy Express, 4075 Pemberton Square Boulevard (at US 61 S.)	*	Adjacent to ROW for Alt. B and C	low	Unknown	New facility, active USTs, UST registrations did not appear in database report
USACE Vicksburg Supply Base, 300 Battlefield Street, NW corner of former Battlefield Mall	*	Adjacent to ROW for Alt. B and C	low	Unknown	USTs present, not registered with MDEQ
Hillcrest Motel, 40 Highway 80 East (former service station)	*	Within ROW for Alt. B and C, Minimal new ROW needed for both Alts.	moderate	Unknown	No visual indications of hazardous materials handling. USTs removed from site.
Vacant lot just north of Hillcrest Motel, used for stockpiling materials and equipment	*	Within ROW for Alt. B and C, Entire parcel will be acquired for both Alts	moderate	Unknown	Potential exists for handling hazardous materials

*Facility did not appear in database report

TABLE 5: SUMMARY OF SITES POTENTIALLY HAVING HAZARDOUS MATERIALS (CONTINUED)

Facility Name and Address	Database(s)	Location Relative to Proposed ROW	Environmental Risk	Contact Information	Comment
Kolb Grand Cleaners, 2180 Iowa Blvd.	*	Adjacent to ROW for Alt. B and C	moderate	Unknown	Potential exists for handling hazardous materials
Flower Center Nursery, 3150 S. Frontage Road	*	Within the ROW for Alt. B and C, Minimal ROW needed for both Alts	moderate	Unknown	Potential exists for handling hazardous materials, pesticides, herbicides, fertilizers
Vicksburg Special Care Clinic and Pharmacy, 4075 Pemberton Square Blvd. (at US 61 in Old Thames Automobile Showroom/Office Building)	*	Adjacent to ROW for Alt. B and C	low	Unknown	Potential exists for handling hazardous materials
Thorne Collision Center, 4075 Pemberton Square Blvd. (at US 61 in Old Thames Automobile Showroom/Office Building)	*	Adjacent to ROW for Alt. B and C	low	Unknown	Potential exists for handling hazardous materials
Former Vicksburg Harbor Project, 32-23-34.57, 90-53-43.36	UST	Reported coordinates not near project	low	Unknown	Three permanently out of service USTs, no active USTs, no reported release
Kroger (former K-Mart), 3408 Pemberton Square Blvd.	RCRA-CESQG	Within ROW for Alt. B and C, Minimal ROW needed for Alt. B and C	moderate	Unknown	Facility handles hazardous materials, no violations reported, Kroger active UST registrations not listed in database report

*Facility did not appear in database report

5.0 INTERVIEWS

The interviews were conducted by Ms. Julie Parrish. Summaries of the interviews are presented in the following sections.

5.1 Interviews with Past and Present Owners/Managers

NSI interviewed land owners, relatives of landowners, or facility managers at facilities having unknown regulatory status but posing potential environmental concern, as deemed necessary.

NSI interviewed Mr. Clyde Stinson (601-636-5252), representative of Highway 61 North Superlube located at 600 Highway 61 North, Vicksburg, Mississippi, by telephone on October 29, 2010. Mr. Stinson stated that five USTs are located at this facility and that the USTs are located in the interior of the building and exterior of the building to the east (rear). Mr. Stinson was not aware of any leakages associated with the USTs at this facility or of any environmental concerns with this facility.

NSI interviewed Mr. Jay Jabour (601-619-1551), manager of the Hillcrest Inn/Motel located at 40 Highway 80 East, Vicksburg, Mississippi, by telephone on November 12, 2010. Mr. Jabour stated that USTs were previously located at this facility and were removed approximately 10 to 15 years ago. According to Mr. Jabour, carnival rides/equipment is periodically stored on the open lot behind this motel. Mr. Jabour knew of no environmental concerns with the Hillcrest Inn/Motel property or with the vacant lot behind the motel property.

NSI interviewed Ms. Norma Habeeb (601-636-4302), relative of the former Saxton's service station landowner, by telephone on November 12, 2010. This facility was located on the I-20 South Frontage Road, adjacent to and west of Saxton's Tire Barn Automotive. Ms. Habeeb stated that a former service station previously located on this property was razed and the tanks were removed from this facility approximately 10 years ago. Ms. Habeeb was unaware of any environmental issues with this property.

NSI interviewed Ms. Nancy Watkins (601-636-3852), facility manager of Watkins Nursery Home and Garden Center located at 3698 South Frontage Road, Vicksburg, Mississippi, by telephone on November 12, 2010. Ms. Watkins stated that insecticides are sold in small containers at this facility and that no other chemicals are stored or used at this facility. Ms. Watkins was unaware of any environmental concerns with this property.

NSI interviewed Mr. James "Brother" Blackburn (601-636-2766), owner of Blackburn Motor Company, by telephone on November 12, 2010. Mr. Blackburn stated that five ASTs are located at this facility; however, he stated that the ASTs containing waste oil, gasoline, and diesel are located at the automotive repair shop, at least 200 feet from the I-20 Frontage Road. Mr. Blackburn stated that the waste oil ASTs are periodically pumped out and the waste oil is taken off-site by a waste oil hauler, and he was unaware of any leakages associated with the Blackburn property. Mr. Blackburn was also unaware of whether or not USTs were previously located at the Vicksburg Cycles property, located adjacent to and west of the Blackburn facility.

NSI interviewed Mr. Mike Holloway (601-883-2453), facility manager of Vicksburg Cycles, by telephone on May 13, 2010. Mr. Holloway stated that small amounts of hazardous materials are handled at this facility, and he was unaware of any USTs located at this facility or previously located at this facility in association with the vent pipes attached to the exterior wall of the building. He was unaware of any environmental concerns with this facility.

NSI interviewed Mr. Doile Lee (601-636-3645), owner of Plaza Auto Service and Tire Center located at 1850 South Frontage Road, by telephone on November 12, 2010. Mr. Lee stated that one approximate 500-gallon AST and several 55-gallon drums are located at this facility. Mr. Lee stated that he is unaware of any leakages from these tanks or drums and that the waste oil contained at this facility is periodically pumped out and taken off-site by a waste oil hauler. Mr. Lee was unaware of any environmental concerns with this property. According to Mr. Lee, the property located adjacent to and east of the automotive facility, in the location of the Barnes Auto Glass and Windshield Repair, was previously a truck stop in which a fuel release occurred approximately 15 years ago. Mr. Lee could not recall the name of this facility. He stated that the facility was razed approximately 10 to 15 years ago and soil was excavated from the facility under the direction of state and government agencies.

NSI intereviewed Mr. Jeff Nelson (601-415-1236), T & S Tunnel Express manager located at 3530 Pemberton Square Boulevard, by telephone on November 12, 2010. This facility is located adjacent to the proposed project ROW. Mr. Nelson stated that hazardous materials are not handled or stored at this facility and that he was unaware of any environmental concerns with this property.

NSI interviewed Mr. Randy Thorne (601-636-8604), with Thorne Collision Center located at 4075 Pemberton Square Boulevard, by telephone on October 29, 2010. Mr. Thorne stated that small quantities of hazardous waste are generated at this facility and contained inside of three 55-gallon drums. The drums containing hazardous waste are picked up and taken off-site for disposal by a hazardous waste hauler every six months. Mr. Thorne was not aware of any environmental concerns with this property.

NSI interviewed Mr. Joseph Curro (601-961-5655) with the MDEQ, UST Section by telephone on September 14, 2010. Mr. Curro stated that a "no further action" status was issued for the Interstate Station #28 LUST facility, located at 1435 North Frontage Road, on December 19, 2007. He also stated that information regarding the USTs located at the Vicksburg Cycles facility, 1979 North Frontage Road, Vicksburg, Mississippi, was unavailable. Mr. Curro could not recall whether or not USTs were previously in place at the Vicksburg Cycles facility when it was owned by Sears.

NSI interviewed Mr. Tommy Newell (601-638-2546), business manager for Local Union 619 of the United Association of Journeymen and Apprentices of the Plumbing and Pipe by telephone on February 3, 2011, regarding the property located at 3203 North Frontage Road. Mr. Newell stated that his company filled in the swimming pool during the summer of 2010 after purchasing the property containing the pool from Beard Real Estate.

NSI contacted Mr. Willie McKercher with the Mississippi Department of Environmental Quality (MDEQ) on February 3, 2011, regarding the Hall's Ferry Park and Dump property located on Halls Ferry Road, south of Interstate 20. Mr. McKercher stated that the property, owned by the City of Vicksburg, was a landfill that has been capped and converted to a ball park. Mr. McKercher stated that no known soil or groundwater contamination is associated with the landfill; however, a subsurface investigation has not been conducted to determine potential contaminants resulting from dumping at this location.

5.2 Interviews with Local Government Officials

NSI contacted Ms. Nicole Vera, Deputy Director of 911 services in Vicksburg, Mississippi (601-631-8800), by telephone on April 23, 2010. Ms. Vera stated that minor fuel spills and accidents have occurred on I-20 within the proposed project area. Ms. Vera stated that any chemical spills or hazardous materials emergencies that have occurred along the I-20 corridor have been

cleaned up. Ms. Vera was not aware of any other environmental issues with properties along the I-20 corridor.

6.0 FINDINGS AND CONCLUSIONS

6.1 Findings

6.1.1 Regulatory Records Review

Upon review of federal and state environmental regulatory database records provided by EDR, it was determined that no NPL, proposed NPL, CERCLIS, CERCLIS-NFRAP, RCRA-CORRACTS, RCRA-TSDs, CERC-NFRAP, RCRA-LQG, ERNS, or SWLF sites should have impacted the subject project area. One RCRA-SQG site, one RCRA-CESQG site, one SHWS site, two UST sites, and eight LUST sites are located within one mile of the project area; however, based on their cleanup status, location, or hydraulic gradient relative to the project area, these sites should not have impacts to the project area.

6.1.2 Historical Data/Interviews

Based on the historical sources reviewed (aerial photograph, USGS quadrangle maps, interviews), dating back to 1962 (Historical Topographic Map), the project area consisted primarily of residences, commercial and light industrial properties, and undeveloped land along existing roadways. Potential areas of concern are not visible within the project area from the photographs and maps.

6.1.3 Site Reconnaissance

NSI personnel conducted on-site visual reconnaissance for various environmental liabilities/constraints within the project area on April 13, 2010. The project area is an approximate six-mile long corridor beginning at the I-20 Mississippi River Bridge and extending east to the Highway 61 North/I-20 interchange. The project area includes residential and commercial and light industrial properties, undeveloped land, and wooded areas.

Twenty-two potentially contaminated sites were observed through field reconnaissance and were not listed in regulatory databases. Common underground utilities such as natural gas lines, water and sewage lines, and other utility lines are located throughout the proposed project area. Generators containing gasoline and/or diesel were also observed at businesses along the I-20 corridor. Automotive repair shops and other sites that are located adjacent to the proposed project right-of-way and pose an environmental concern to the proposed project area should be re-evaluated for environmental contamination if the project area boundaries are redefined after finalization of this report. These sites are all located within Alternatives B and C.

6.2 Conclusions

In conclusion, NSI has performed this Survey of Hazardous Materials Sites of the proposed project area, an approximate six-mile long corridor extending west from the I-20/Highway 61 North interchange, terminating near the I–20 Mississippi River Bridge in Vicksburg, Warren County, Mississippi. The assessment has revealed the following sites located within and adjacent to the proposed project ROW that have a moderate to high risk with respect to environmental concern to the proposed project area and ROW:

EDR MLTS site

- *United States Army Corps of Engineers*

EDR UST sites

- *Pantry #3739 DBA Kangaroo*
- *Pantry #3444 DBA Fast Lane*

EDR UST and LUST sites

- *Pantry #3445 DBA Fast Lane*
- *Pantry #3750 DBA Kangaroo*
- *Pantry #3753 DBA Kangaroo*
- *Mac's Fina Station #536*
- *Pump & Save #2634 (also Sac & Save #49)*
- *Interstate Station #28*
- *Pantry #3443 DBA Fast Lane*
- *Battlefield Truck Plaza*
- *Pantry #3447 DBA Fast Lane*

EDR SHWS Site

- *Hall's Ferry Park and Dump*

EDR FINDS sites

- *Plaza Auto Service and Tire Center*

RCRA CESQG

- *Kroger/Former K-Mart*

RCRA SQG

- *Vicksburg Ford Lincoln Mercury*

EDR FINDS, FTTS, HIST FTTS, UST, and LUST site

- *Vicksburg Medical Center/River Region West Campus*

Potential Hazardous Materials Sites found through Site Reconnaissance

- *Hillcrest Motel (former service station)*
- *Vacant lot (carnival equipment storage area)*
- *Highway 61 North Superlube and Extreme ATV's*
- *United Cleaners/Corner Market Shopping Center*
- *Kolb Grand Cleaners*
- *Vicksburg Cycles*

If the boundaries of the proposed project area are redefined after completion of this Survey of Hazardous Materials Sites, the sites reported by EDR and through our site reconnaissance windshield survey that are located adjacent to the proposed ROW should be re-evaluated for potential contamination. Further investigation, to include MDEQ file reviews, site reconnaissance, or soil and/or groundwater analytical testing, would be required to assess whether these properties have been impacted by current or historical activities and operations.

Figure 1.
Potential Hazardous Materials Sites Shown on a 2009 Aerial Photograph

Aerial A
See Figure 2

Aerial B
See Figure 3

Aerial C
See Figure 4

Alternative B is Shown in Red
Alternative C is Shown in Green
Proposed ROW Boundaries are Shown in Yellow

2,000 0 2,000

SCALE IN FEET
1" = 2,000'

Figure 2.
Potential Hazardous Materials Sites Shown on a 2009 Aerial Photograph

Aerial A

Highway 61 Stop

Highway 61 Motors

Highway 61 Superlube/Bad Boy Buggies

Pantry #3445 DBA Fast Lane/Kangaroo

Blossman Gas

Warren County Site

Beechwood Restuarant and Lounge

Pantry #3753/Texaco

800 0 800

SCALE IN FEET
1" = 800'

Aerial B

Figure 3. Potential Hazardous Materials Sites Shown on a 2009 Aerial Photograph

Rivertown Toyota

Vicksburg Body Shop/Randy's Body Shop

Vicksburg District Corps of Engineers

Pantry #3750/Chevron

BG JR Texaco

South Central Bell

Watkins Home and Garden Center

Pantry #3739/DBA Kangaroo

United Cleaners

Corner Market

Vicksburg Ford

Atwood Chevrolet Oldsmobile

George Carr Buick Pontiac Cadillac GMC

Pantry #3444 DBA Fast Lane

800 0 800

SCALE IN FEET
1" = 800'

Aerial C

Figure 4. Potential Hazardous Materials Sites Shown on a 2009 Aerial Photograph

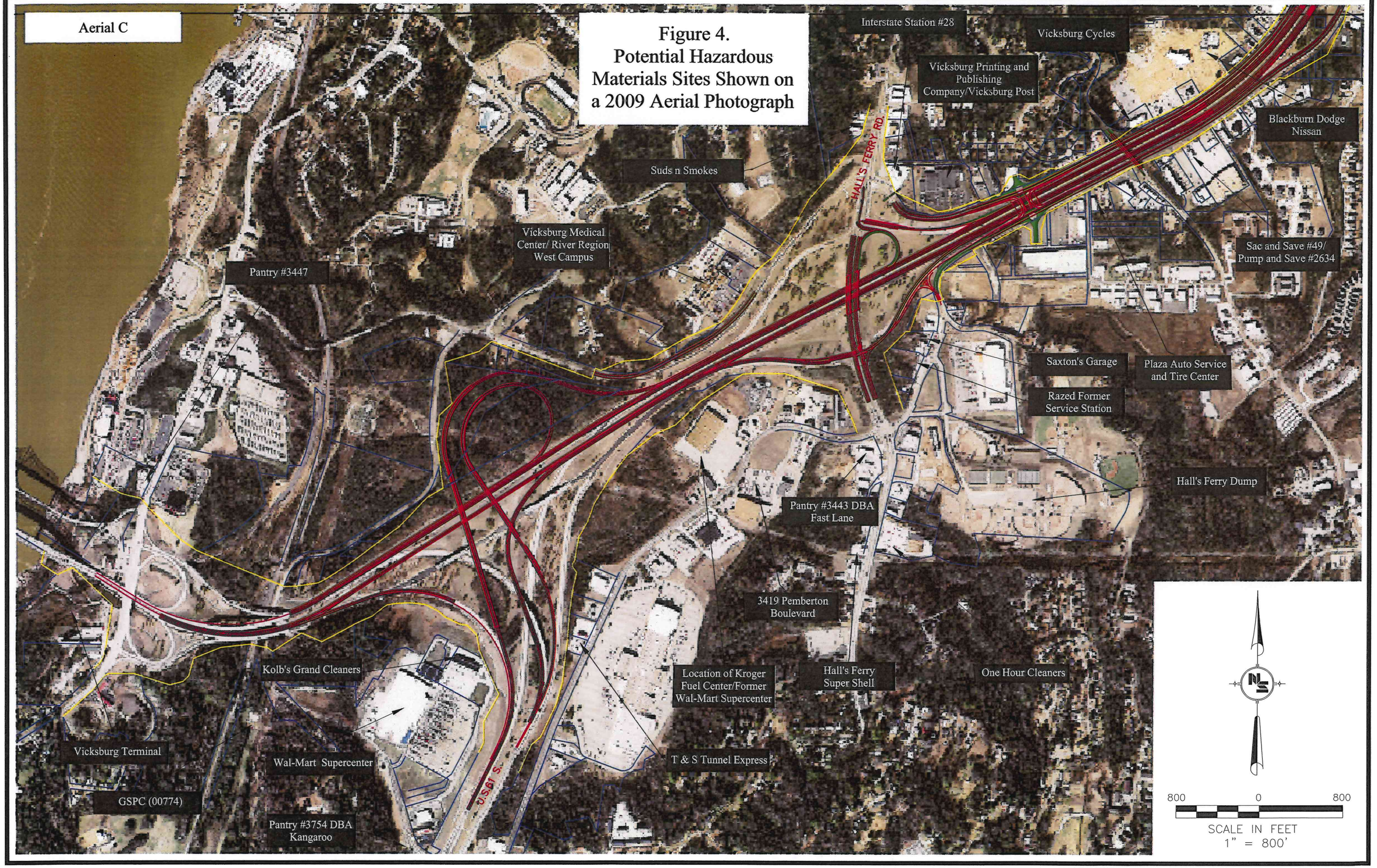

Figure 5.
Potential Hazardous Materials Sites Shown on a 1973 *Jackson, MS, LA* Topographic Map

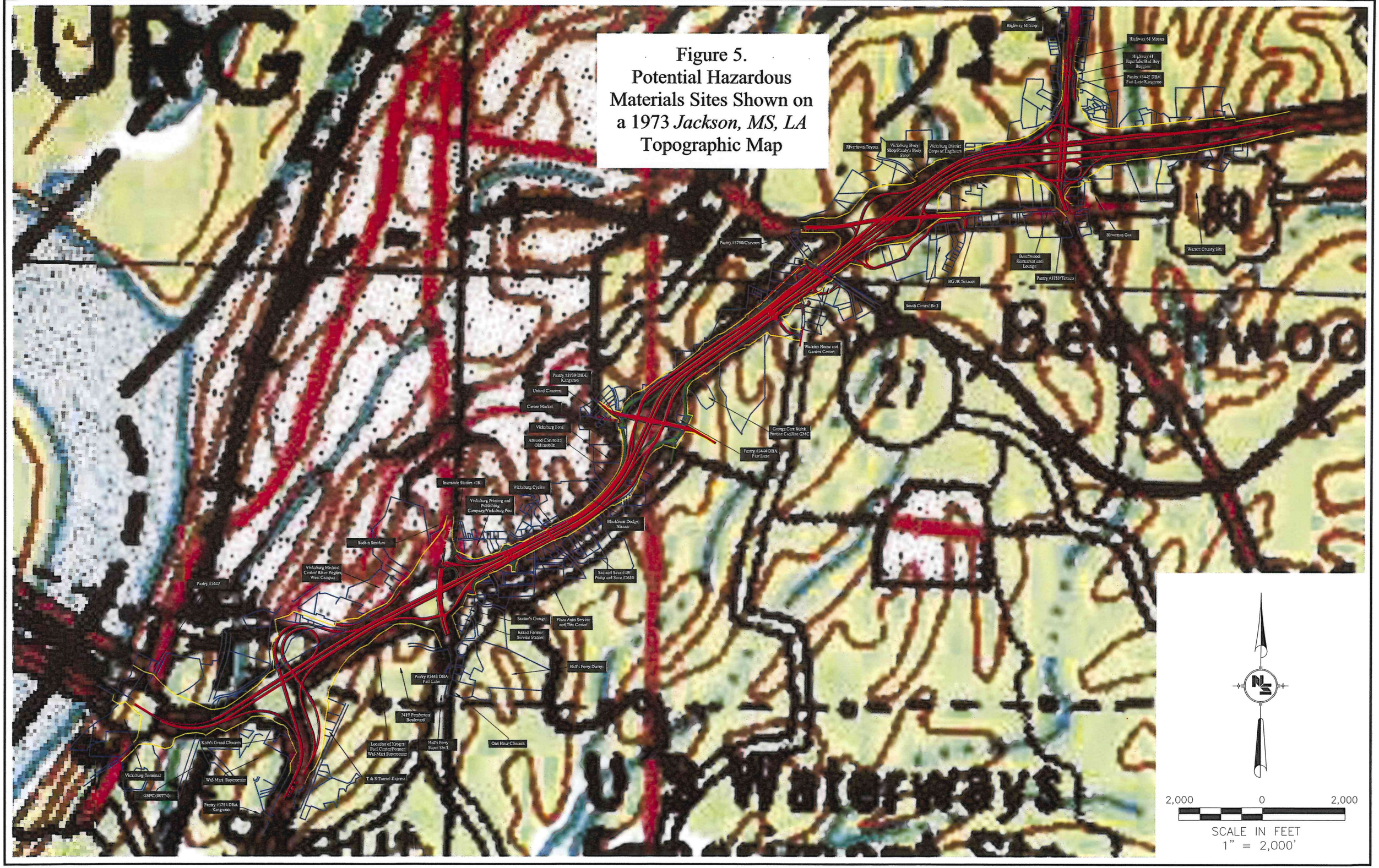

Figure 6.
Potential Hazardous Materials Sites Shown on a 1984 *Jackson, MS, LA* Topographic Map

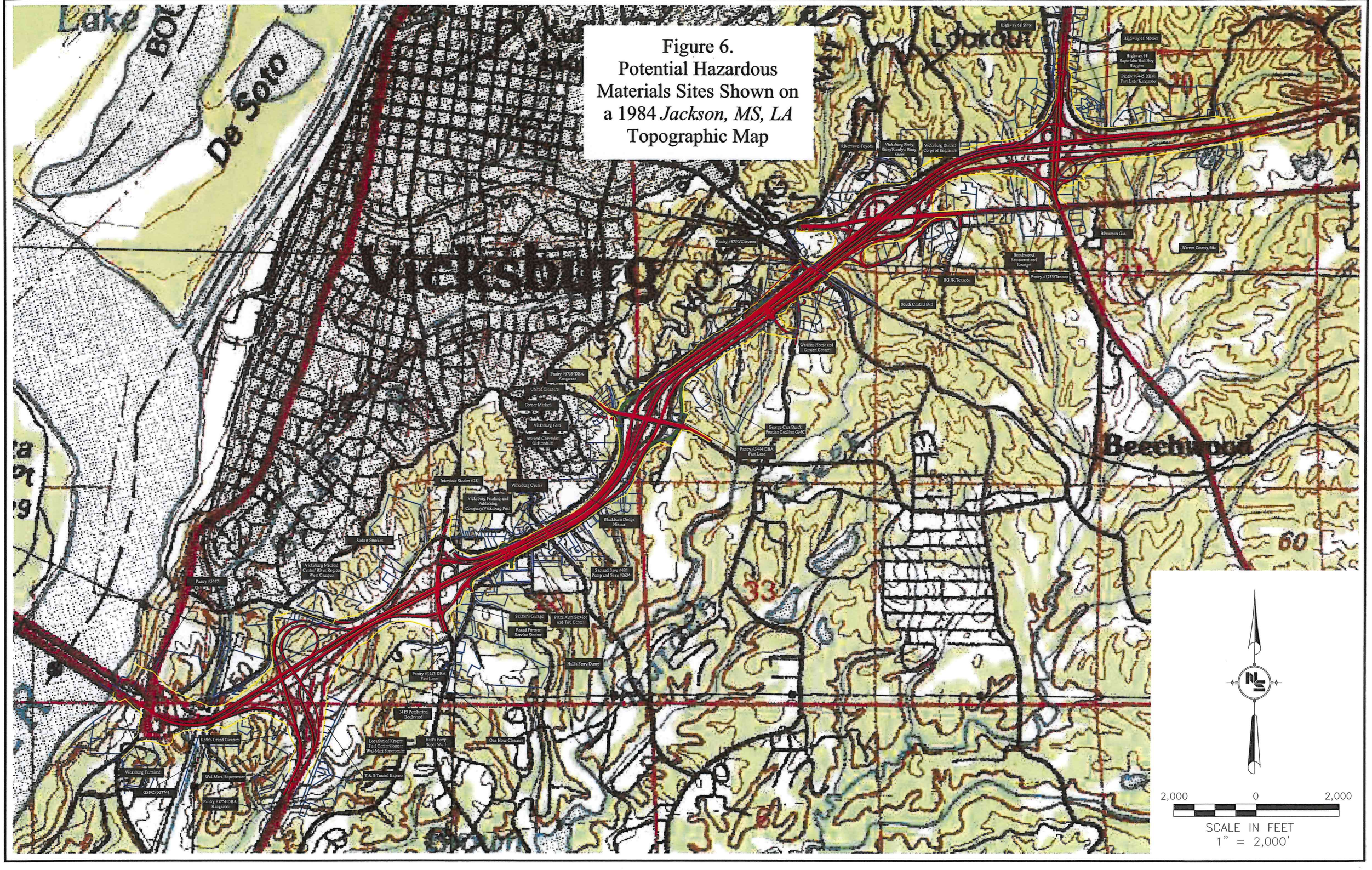

Figure 7.
Potential Hazardous Materials Sites Shown on a 1962 *Vicksburg East, MS* and 2003 *Vicksburg West, MS, LA* Topographic Maps

2,000 0 2,000

SCALE IN FEET
1" = 2,000'

APPENDIX A

EDR Report

I-20 at Vicksburg

- Listed Sites
- Earthquake Epicenters (Richter 5 or greater)
- Search Boundary
- Roads
- Major Roads
- Waterways
- Railroads
- Contour Lines
- Pipelines
- Powerlines
- Fault Lines
- Water
- Superfund Sites
- Federal DOD Sites
- Indian Reservations BIA
- 100-Yr Flood Zones

N

Vicksburg, MS

0 1/2 1

Scale in Miles

EDR® Environmental Data Resources Inc

Copyright © 2006 EDR, Inc. © 2006 Tele Atlas Rel. 07/2007.

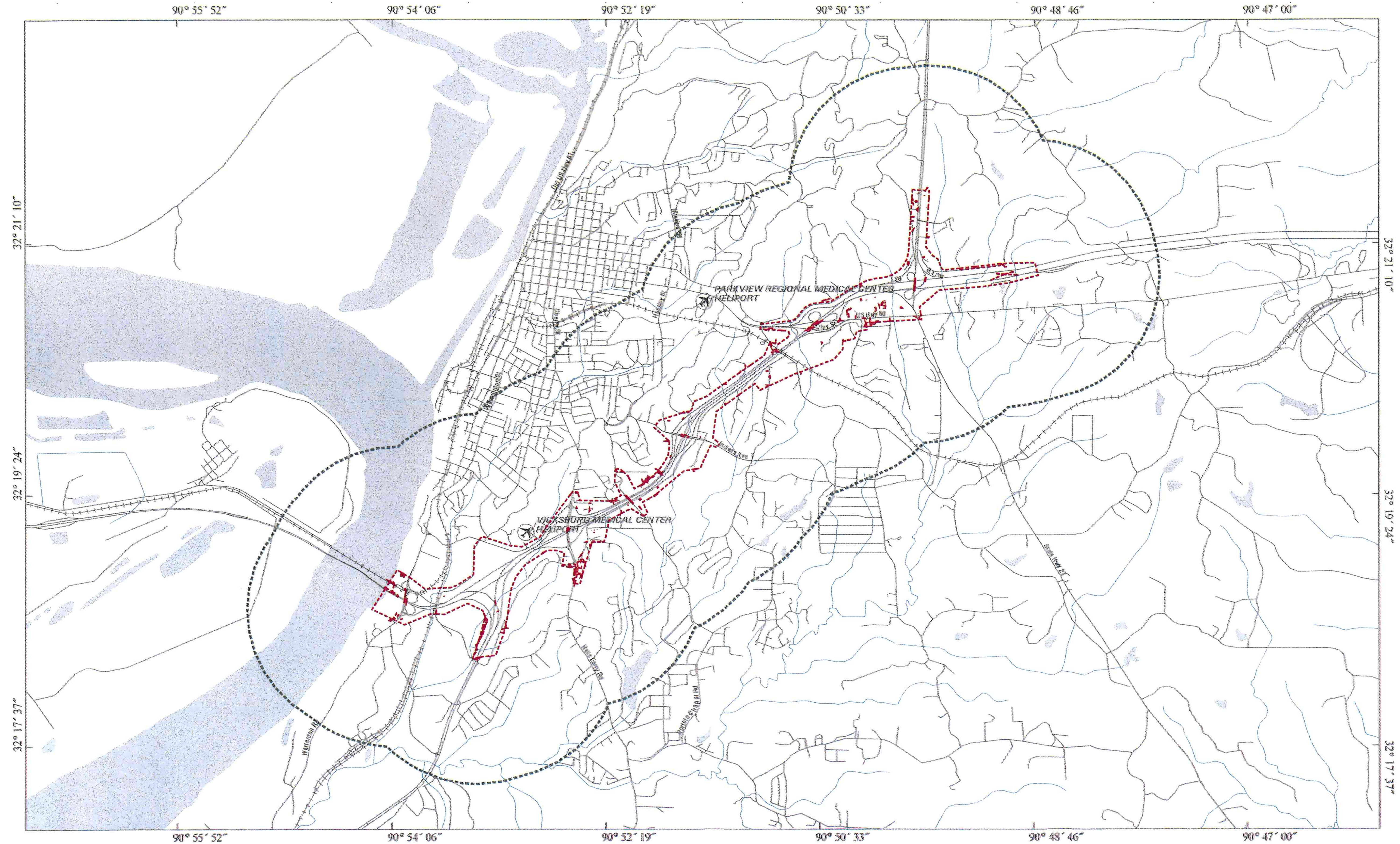

Copyright © 2008 EDR, Inc. © 2008 Tele Atlas Rel. 07/2007.
Workspace is /acwork1/work/02328001.1r

I-20 at Vicksburg
Vicksburg, MS 39180

Inquiry Number: 02328001.1r
September 30, 2008

EDR DataMap™ Area Study

EDR® Environmental Data Resources Inc

440 Wheelers Farms Road
Milford, CT 06461
Toll Free: 800.352.0050
www.edrnet.com

Thank you for your business.
Please contact EDR at 1-800-352-0050
with any questions or comments.

Disclaimer - Copyright and Trademark Notice

This Report contains certain information obtained from a variety of public and other sources reasonably available to Environmental Data Resources, Inc. It cannot be concluded from this Report that coverage information for the target and surrounding properties does not exist from other sources. **NO WARRANTY EXPRESSED OR IMPLIED, IS MADE WHATSOEVER IN CONNECTION WITH THIS REPORT. ENVIRONMENTAL DATA RESOURCES, INC. SPECIFICALLY DISCLAIMS THE MAKING OF ANY SUCH WARRANTIES, INCLUDING WITHOUT LIMITATION, MERCHANTABILITY OR FITNESS FOR A PARTICULAR USE OR PURPOSE. ALL RISK IS ASSUMED BY THE USER. IN NO EVENT SHALL ENVIRONMENTAL DATA RESOURCES, INC. BE LIABLE TO ANYONE, WHETHER ARISING OUT OF ERRORS OR OMISSIONS, NEGLIGENCE, ACCIDENT OR ANY OTHER CAUSE, FOR ANY LOSS OF DAMAGE, INCLUDING, WITHOUT LIMITATION, SPECIAL, INCIDENTAL, CONSEQUENTIAL, OR EXEMPLARY DAMAGES. ANY LIABILITY ON THE PART OF ENVIRONMENTAL DATA RESOURCES, INC. IS STRICTLY LIMITED TO A REFUND OF THE AMOUNT PAID FOR THIS REPORT.** Purchaser accepts this Report "AS IS". Any analyses, estimates, ratings, environmental risk levels or risk codes provided in this Report are provided for illustrative purposes only, and are not intended to provide, nor should they be interpreted as providing any facts regarding, or prediction or forecast of, any environmental risk for any property. Only a Phase I Environmental Site Assessment performed by an environmental professional can provide information regarding the environmental risk for any property. Additionally, the information provided in this Report is not to be construed as legal advice.

Copyright 2006 by Environmental Data Resources, Inc. All rights reserved. Reproduction in any media or format, in whole or in part, of any report or map of Environmental Data Resources, Inc., or its affiliates, is prohibited without prior written permission.

EDR and its logos (including Sanborn and Sanborn Map) are trademarks of Environmental Data Resources, Inc. or its affiliates. All other trademarks used herein are the property of their respective owners.

EXECUTIVE SUMMARY

TARGET PROPERTY INFORMATION

ADDRESS

VICKSBURG, MS 39180
VICKSBURG, MS 39180

DATABASES WITH NO MAPPED SITES

No mapped sites were found in EDR's search of available ("reasonably ascertainable ") government records within the requested search area for the following databases:

FEDERAL RECORDS

NPL	National Priority List
Proposed NPL	Proposed National Priority List Sites
Delisted NPL	National Priority List Deletions
NPL LIENS	Federal Superfund Liens
CERCLIS	Comprehensive Environmental Response, Compensation, and Liability Information System
CERC-NFRAP	CERCLIS No Further Remedial Action Planned
LIENS 2	CERCLA Lien Information
CORRACTS	Corrective Action Report
RCRA-TSDF	RCRA - Transporters, Storage and Disposal
RCRA-SQG	RCRA - Small Quantity Generators
US ENG CONTROLS	Engineering Controls Sites List
US INST CONTROL	Sites with Institutional Controls
ERNS	Emergency Response Notification System
DOT OPS	Incident and Accident Data
US CDL	Clandestine Drug Labs
US BROWNFIELDS	A Listing of Brownfields Sites
DOD	Department of Defense Sites
FUDS	Formerly Used Defense Sites
LUCIS	Land Use Control Information System
CONSENT	Superfund (CERCLA) Consent Decrees
ROD	Records Of Decision
UMTRA	Uranium Mill Tailings Sites
DEBRIS REGION 9	Torres Martinez Reservation Illegal Dump Site Locations
ODI	Open Dump Inventory
MINES	Mines Master Index File
TRIS	Toxic Chemical Release Inventory System
TSCA	Toxic Substances Control Act
SSTS	Section 7 Tracking Systems
ICIS	Integrated Compliance Information System
PADS	PCB Activity Database System
RADINFO	Radiation Information Database
RAATS	RCRA Administrative Action Tracking System
SCRD DRYCLEANERS	State Coalition for Rededication of Drycleaners Listing

STATE AND LOCAL RECORDS

LA SHWS	Potential and Confirmed Sites List

EXECUTIVE SUMMARY

MS SWF/LF..... Solid Waste Landfills
LA SWF/LF..... Landfill List
MS DEBRIS..... Debris Site Locations Listing
LA DEBRIS..... LDEQ Approved Debris Sites
MS SWRCY..... Mississippi Recycling Directory
LA SWRCY..... Recycling Directory
LA LUST..... Leaking Underground Storage Tanks
LA UST..... Louisiana Underground Storage Tank Database
MS AST..... Aboveground Storage Tanks
MS ENG CONTROLS..... Sites with Engineering Controls
LA AUL..... Conveyance Notice Listing
LA VCP..... Voluntary Remediation Program Sites
MS DRYCLEANERS..... Drycleaner Facilities Listing
LA DRYCLEANERS..... Drycleaner Facility Listing
MS BROWNFIELDS..... Uncontrolled Sites List
LA NPDES..... LPDES Permits Database

TRIBAL RECORDS

INDIAN RESERV..... Indian Reservations
INDIAN ODI..... Report on the Status of Open Dumps on Indian Lands
INDIAN LUST..... Leaking Underground Storage Tanks on Indian Land
INDIAN UST..... Underground Storage Tanks on Indian Land
INDIAN VCP..... Voluntary Cleanup Priority Listing

EDR PROPRIETARY RECORDS

Manufactured Gas Plants..... EDR Proprietary Manufactured Gas Plants

SURROUNDING SITES: SEARCH RESULTS

Surrounding sites were identified.

Page numbers and map identification numbers refer to the EDR Radius Map report where detailed data on individual sites can be reviewed.

Sites listed in ***bold italics*** are in multiple databases.

Unmappable (orphan) sites are not considered in the foregoing analysis.

FEDERAL RECORDS

RCRA-LQG: RCRAInfo is EPA's comprehensive information system, providing access to data supporting the Resource Conservation and Recovery Act (RCRA) of 1976 and the Hazardous and Solid Waste Amendments (HSWA) of 1984. The database includes selective information on sites which generate, transport, store, treat and/or dispose of hazardous waste as defined by the Resource Conservation and Recovery Act (RCRA). Large quantity generators (LQGs) generate over 1,000 kilograms (kg) of hazardous waste, or over 1 kg of acutely hazardous waste per month.

A review of the RCRA-LQG list, as provided by EDR, and dated 08/20/2008 has revealed that there is 1 RCRA-LQG site within the searched area.

Site	Address	Map ID	Page
USACE VICKSBURG DISTRICT SUPPL	***2101 NORTH FRONTAGE ROA***	***15***	***62***

EXECUTIVE SUMMARY

RCRA-CESQG: RCRAInfo is EPA's comprehensive information system, providing access to data supporting the Resource Conservation and Recovery Act (RCRA) of 1976 and the Hazardous and Solid Waste Amendments (HSWA) of 1984. The database includes selective information on sites which generate, transport, store, treat and/or dispose of hazardous waste as defined by the Resource Conservation and Recovery Act (RCRA). Conditionally exempt small quantity generators (CESQGs) generate less than 100 kg of hazardous waste, or less than 1 kg of acutely hazardous waste per month.

A review of the RCRA-CESQG list, as provided by EDR, and dated 08/20/2008 has revealed that there are 6 RCRA-CESQG sites within the searched area.

Site	Address	Map ID	Page
ATWOOD CHEVROLET-OLDSMOBILE, I	***3531 FRONTAGE ROAD, I-2***	***8***	***31***
VICKSBURG FORD LINCOLN MERCURY	***2431 NORTH FRONTAGE ROA***	***11***	***48***
ONE HOUR CLEANERS	***3427 HALLS FERRY ROAD***	***13***	***55***
SAXTON'S GARAGE	***1345 S. FRONTAGE ROAD***	***19***	***71***
WAL-MART SUPERCENTER #708	3505 PEMBERTON BOULEVAR	24	87
QUALITY LUBE OF VICKSBURG INC	***4050 PEMBERTON SQUARE B***	***28***	***96***

RCRA-NonGen: RCRAInfo is EPA's comprehensive information system, providing access to data supporting the Resource Conservation and Recovery Act (RCRA) of 1976 and the Hazardous and Solid Waste Amendments (HSWA) of 1984. The database includes selective information on sites which generate, transport, store, treat and/or dispose of hazardous waste as defined by the Resource Conservation and Recovery Act (RCRA). Non-Generators do not presently generate hazardous waste.

A review of the RCRA-NonGen list, as provided by EDR, and dated 08/20/2008 has revealed that there is 1 RCRA-NonGen site within the searched area.

Site	Address	Map ID	Page
RANDYS BODY SHOP	***4105B EAST CLAY STREET***	***6***	***26***

HMIRS: The Hazardous Materials Incident Report System contains hazardous material spill incidents reported to the Department of Transportation. The source of this database is the U.S. EPA.

A review of the HMIRS list, as provided by EDR, and dated 04/30/2008 has revealed that there are 3 HMIRS sites within the searched area.

Site	Address	Map ID	Page
Not reported	3512 MANOR DRIVE	17	68
Not reported	3419 PEMBERTON SQUARE	22	86
Not reported	3419 PEMBERTON SQUARE	22	86

FTTS: FTTS tracks administrative cases and pesticide enforcement actions and compliance activities related to FIFRA, TSCA and EPCRA (Emergency Planning and Community Right-to-Know Act) over the previous five years. To maintain currency, EDR contacts the Agency on a quarterly basis.

A review of the FTTS list, as provided by EDR, and dated 07/12/2008 has revealed that there is 1 FTTS site within the searched area.

EXECUTIVE SUMMARY

Site	Address	Map ID	Page
VICKSBURG MEDICAL CENTER	***1111 FRONTAGE RD. P.O.***	***21***	***85***

HIST FTTS: A complete administrative case listing from the FIFRA/TSCA Tracking System (FTTS) for all ten EPA regions. The information was obtained from the National Compliance Database (NCDB). NCDB supports the implementation of FIFRA (Federal Insecticide, Fungicide, and Rodenticide Act) and TSCA (Toxic Substances Control Act). Some EPA regions are now closing out records. Because of that, and the fact that some EPA regions are not providing EPA Headquarters with updated records, it was decided to create a HIST FTTS database. It included records that may not be included in the newer FTTS database updates. This database is no longer updated.

A review of the HIST FTTS list, as provided by EDR, and dated 10/19/2006 has revealed that there is 1 HIST FTTS site within the searched area.

Site	Address	Map ID	Page
VICKSBURG MEDICAL CENTER	***1111 FRONTAGE RD. P.O.***	***21***	***85***

MLTS: The Material Licensing Tracking System is maintained by the Nuclear Regulatory Commission and contains a list fo approximately 8,100 sites which possess or use radioactive materials and are subject to NRC licensing requirements.

A review of the MLTS list, as provided by EDR, and dated 07/08/2008 has revealed that there is 1 MLTS site within the searched area.

Site	Address	Map ID	Page
ARMY, DEPARTMENT OF THE	4155 CLAY STREET	6	26

FINDS: The Facility Index System contains both facility information and "pointers" to other sources of information that contain more detail. These include: RCRIS; Permit Compliance System (PCS); Aerometric Information Retrieval System (AIRS); FATES (FIFRA [Federal Insecticide Fungicide Rodenticide Act] and TSCA Enforcement System, FTTS [FIFRA/TSCA Tracking System]; CERCLIS; DOCKET (Enforcement Docket used to manage and track information on civil judicial enforcement cases for all environmental statutes); Federal Underground Injection Control (FURS); Federal Reporting Data System (FRDS); Surface Impoundments (SIA); TSCA Chemicals in Commerce Information System (CICS); PADS; RCRA-J (medical waste transporters/disposers); TRIS; and TSCA. The source of this database is the U.S. EPA/NTIS.

A review of the FINDS list, as provided by EDR, and dated 07/01/2008 has revealed that there are 21 FINDS sites within the searched area.

Site	Address	Map ID	Page
JACKSON READY MIX CONCRETE	***1582 HIGHWAY 80 EAST***	***2***	***7***
WARREN COUNTY	610 HIGHWAY 80	5	17
A AND W TRANSPORT INC	610 HIGHWAY 80	5	17
BEECHWOOD MOBILE HOME PARK	61 BERRYMAN ROAD	6	20
WARREN COUNTY	61 BERRYMAN ROAD	6	21
RANDYS BODY SHOP	***4105B EAST CLAY STREET***	***6***	***26***
ATWOOD CHEVROLET-OLDSMOBILE, I	***3531 FRONTAGE ROAD, I-2***	***8***	***31***
KATZ AND BESTHOFF NUMBER 298	3046 INDIANA AVENUE	9	37

EXECUTIVE SUMMARY

Site	Address	Map ID	Page
SACK AND SAVE NUMBER 49	***2080 SOUTH FRONTAGE ROA***	***11***	***46***
VICKSBURG FORD LINCOLN MERCURY	***2431 NORTH FRONTAGE ROA***	***11***	***48***
ONE HOUR CLEANERS	***3427 HALLS FERRY ROAD***	***13***	***55***
ALL SAINTS EPISCOPAL SCHOOL	2717 CONFEDERATE AVENUE	14	62
PLAZA AUTO SERVICE & TIRE CENT	1850 S FRONTAGE RD	15	62
USACE VICKSBURG DISTRICT SUPPL	***2101 NORTH FRONTAGE ROA***	***15***	***62***
T AND S TUNNEL EXPRESS CARWASH	3532 MANOR DRIVE	17	68
SAXTON'S GARAGE	***1345 S. FRONTAGE ROAD***	***19***	***71***
SAXTON TIRE BARN AUTOMOTIVE	1401-B S FRONTAGE RD	19	73
VICKSBURG MEDICAL CENTER	***1111 FRONTAGE RD. P.O.***	***21***	***85***
QUALITY LUBE OF VICKSBURG INC	***4050 PEMBERTON SQUARE B***	***28***	***96***
WARREN COUNTY	4250 RIFLE RANGE ROAD	30	99
WALMART #708	2150 IOWA AVENUE	31	99

STATE AND LOCAL RECORDS

MS SHWS: The State Hazardous Waste Sites records are the states' equivalent to CERCLIS. These sites may or may not already be listed on the federal CERCLIS list. Priority sites planned for cleanup using state funds (state equivalent of Superfund) are identified along with sites where cleanup will be paid for by potentially responsible parties. The data come from the Department of Environmental Quality's Uncontrolled Site Project Tracking System.

A review of the MS SHWS list, as provided by EDR, and dated 07/01/2008 has revealed that there are 5 MS SHWS sites within the searched area.

Site	Address	Map ID	Page
AMERISTAR CASINO		***23***	***86***
Status: SNFA			
HALLS FERRY PARK (SEE ALSO HAL		26	91
Status: Active			
HALLS FERRY ROAD DUMP (SEE ALS		26	91
Status: Active			
VICKSBURG TERMINAL CO. INC.		27	92
Status: SNFA			
GSPC- (00774)		***29***	***98***
Status: Inactive			

MS LUST: The Leaking Underground Storage Tank Incident Reports contain an inventory of reported leaking underground storage tank incidents. The data come from the Department of Environmental Quality's LUST Status Report.

A review of the MS LUST list, as provided by EDR, and dated 07/22/2008 has revealed that there are 12 MS LUST sites within the searched area.

Site	Address	Map ID	Page
PANTRY #3445 DBA FAST LANE	***574 HIGHWAY 61 NORTH***	***1***	***4***
Status Code: Closed			

EXECUTIVE SUMMARY

Site	Address	Map ID	Page
PANTRY #3750 DBA KANGAROO Status Code: Closed	***3326 CLAY STREET***	***3***	***8***
PANTRY #3753 DBA KANGAROO Status Code: Closed	4460 CLAY STREET	4	14
MAC'S FINA STATION #536 Status Code: Closed	***EAST CLAY & HIGHWAY 27***	***4***	***14***
INTERSTATE STATION #34 Status Code: Closed	***3134 INDIANA AVE***	***10***	***41***
PUMP & SAVE #2634 Status Code: Closed Status Code: Closed	***2080 SOUTH FRONTAGE ROA***	***11***	***46***
PANTRY #3443 DBA FAST LANE Status Code: Closed	***3400 HALLS FERRY ROAD***	***13***	***52***
BATTLEFIELD TRUCK PLAZA Status Code: Closed	***1900 SOUTH FRONTAGE ROA***	***15***	***65***
INTERSTATE STATION #28 Status Code: Open	***1435 NORTH FRONTAGE ROA***	***18***	***69***
AMERISTAR SHELL STATION Status Code: Closed Status Code: Closed	***4133 WASHINGTON ROAD***	***20***	***79***
RIVER REGION WEST CAMPUS Status Code: Closed	1111 NORTH FRONTAGE ROA	21	85
PANTRY #3447 DBA FAST LANE Status Code: Closed	***4150 WASHINGTON STREET***	***25***	***88***

MS UST: The Underground Storage Tank database contains registered USTs. USTs are regulated under Subtitle I of the Resource Conservation and Recovery Act (RCRA). The data come from the Department of Environmental Quality's Underground Storage Tanks list.

A review of the MS UST list, as provided by EDR, and dated 07/22/2008 has revealed that there are 28 MS UST sites within the searched area.

Site	Address	Map ID	Page
HIGHWAY 61 STOP	887 HIGHWAY 61 NORTH	1	3
PANTRY #3445 DBA FAST LANE	***574 HIGHWAY 61 NORTH***	***1***	***4***
PANTRY #3750 DBA KANGAROO	***3326 CLAY STREET***	***3***	***8***
PANTRY #3753 DBA KANGAROO	4460 CLAY STREET	4	12
MAC'S FINA STATION #536	***EAST CLAY & HIGHWAY 27***	***4***	***14***
RIVERTOWN TOYOTA	4105 E CLAY STREET	6	23
BG JR TEXACO	4110 EAST CLAY STREET	6	24
SOUTH CENTRAL BELL VCBGMSPL	1 UNDERWOOD	7	29
GEORGE CARR BUICK PONT CAD GMC	2950 SOUTH FRONTAGE ROA	8	29
PANTRY #3739 DBA KANGAROO	3060 INDIANA AVENUE	9	33
PANTRY #3444 DBA FAST LANE	3140 INDIANA AVENUE	10	37
INTERSTATE STATION #34	***3134 INDIANA AVE***	***10***	***41***
PUMP & SAVE #2634	***2080 SOUTH FRONTAGE ROA***	***11***	***46***
SUDS N SMOKES # 202	3114 HALLS FERRY ROAD	12	51
PANTRY #3443 DBA FAST LANE	***3400 HALLS FERRY ROAD***	***13***	***52***

EXECUTIVE SUMMARY

Site	Address	Map ID	Page
HALLS FERRY SUPER SHELL	3430 HALLS FERRY RD	13	57
SAXTON'S	3320 HALLS FERRY RD	13	59
BATTLEFIELD TRUCK PLAZA	***1900 SOUTH FRONTAGE ROA***	***15***	***65***
THE VICKSBURG POST	1601-F NORTH FRONTAGE R	16	68
INTERSTATE STATION #28	***1435 NORTH FRONTAGE ROA***	***18***	***69***
OLD CAPITAL PROPERTY	LUCY BRYSON ST	20	73
FORMER BILLUPS STATION #5822	4144 SOUTH WASHINGTON S	20	74
AMERISTAR SHELL STATION	***4133 WASHINGTON ROAD***	***20***	***79***
RIVER REGION WEST CAMPUS	1111 NORTH FRONTAGE ROA	21	83
PANTRY #3447 DBA FAST LANE	***4150 WASHINGTON STREET***	***25***	***88***
FORMER VICKSBURG TERMINAL	HARBOR PROJECT	27	92
PEMBERTON AMOCO	4100 PEMBERTON SQUARE B	28	94
PANTRY #3754 DBA KANGAROO	725 HIGHWAY 61 SOUTH	31	99

MS PERMITS: Regulatory programs that are supported by this database are the Surface Water National Pollutant Discharge Elimination System (NPDES) Program; the Air Title V, Construction and Operating Programs; and the Solid and Hazardous Waste Programs.

A review of the MS PERMITS list, as provided by EDR, and dated 07/08/2008 has revealed that there are 5 MS PERMITS sites within the searched area.

Site	Address	Map ID	Page
JACKSON READY MIX CONCRETE	***1582 HIGHWAY 80 EAST***	***2***	***7***
A AND W TRANSPORT INC	***610 HIGHWAY 80***	***5***	***17***
BEECHWOOD MOBILE HOME PARK	***61 BERRYMAN ROAD***	***6***	***21***
SACK AND SAVE NUMBER 49	***2080 SOUTH FRONTAGE ROA***	***11***	***46***
VICKSBURG PRINTING AND PUBLISH	1601 NORTH FRONTAGE ROA	16	67

MS INST CONTROL: Sites included on the CERCLA/Uncontrolled Sites File List that have Institutional and/or Engineering Controls.

A review of the MS INST CONTROL list, as provided by EDR, and dated 07/01/2008 has revealed that there is 1 MS INST CONTROL site within the searched area.

Site	Address	Map ID	Page
AMERISTAR CASINO		***23***	***86***

MS VCP: Voluntary Evaluation Program Sites.

A review of the MS VCP list, as provided by EDR, and dated 07/01/2008 has revealed that there is 1 MS VCP site within the searched area.

Site	Address	Map ID	Page
GSPC- (00774)		***29***	***98***

EXECUTIVE SUMMARY

MS NPDES: Mississippi Industrial & Municipal NPDES Facilities

A review of the MS NPDES list, as provided by EDR, and dated 07/08/2008 has revealed that there are 2 MS NPDES sites within the searched area.

Site	Address	Map ID	Page
A AND W TRANSPORT INC	*610 HIGHWAY 80*	*5*	*17*
BEECHWOOD MOBILE HOME PARK	*61 BERRYMAN ROAD*	*6*	*21*

EXECUTIVE SUMMARY

Please refer to the end of the findings report for unmapped orphan sites due to poor or inadequate address information.

MAP FINDINGS SUMMARY

Database	Total Plotted
FEDERAL RECORDS	
NPL	0
Proposed NPL	0
Delisted NPL	0
NPL LIENS	0
CERCLIS	0
CERC-NFRAP	0
LIENS 2	0
CORRACTS	0
RCRA-TSDF	0
RCRA-LQG	1
RCRA-SQG	0
RCRA-CESQG	6
RCRA-NonGen	1
US ENG CONTROLS	0
US INST CONTROL	0
ERNS	0
HMIRS	3
DOT OPS	0
US CDL	0
US BROWNFIELDS	0
DOD	0
FUDS	0
LUCIS	0
CONSENT	0
ROD	0
UMTRA	0
DEBRIS REGION 9	0
ODI	0
MINES	0
TRIS	0
TSCA	0
FTTS	1
HIST FTTS	1
SSTS	0
ICIS	0
PADS	0
MLTS	1
RADINFO	0
FINDS	21
RAATS	0
SCRD DRYCLEANERS	0
STATE AND LOCAL RECORDS	
MS SHWS	5
LA SHWS	0
MS SWF/LF	0
LA SWF/LF	0

MAP FINDINGS SUMMARY

Database	Total Plotted
MS DEBRIS	0
LA DEBRIS	0
MS SWRCY	0
LA SWRCY	0
MS LUST	12
LA LUST	0
MS UST	28
LA UST	0
MS PERMITS	5
MS AST	0
MS ENG CONTROLS	0
MS INST CONTROL	1
LA AUL	0
MS VCP	1
LA VCP	0
MS DRYCLEANERS	0
LA DRYCLEANERS	0
MS BROWNFIELDS	0
MS NPDES	2
LA NPDES	0

TRIBAL RECORDS

INDIAN RESERV	0
INDIAN ODI	0
INDIAN LUST	0
INDIAN UST	0
INDIAN VCP	0

EDR PROPRIETARY RECORDS

Manufactured Gas Plants	0

NOTES:

Sites may be listed in more than one database

1 **HIGHWAY 61 STOP** **MS UST** **U003832564**
887 HIGHWAY 61 NORTH **N/A**
VICKSBURG, MS 39183

UST:

Facility ID:	12500
Facility Status:	Active
Facility Tel:	Not reported
Latitude:	32Ax 21' 26.8000"
Longitude:	90Ax 49' 45.1000"
Permanently Out of Use Tanks:	0
Active Tanks:	3
AIID:	26736
Owner Name:	Moak Petroleum Products
Owner Address:	PO Box 508
Owner Tele:	(601)638-2823

Tank:

Tank No:	1
Tank ID:	30934
Tank Status:	**Currently In Use**
Tank Capacity:	12000
Date Installed:	1/27/2002
Substance:	Gasoline
Reported Release:	Not reported
Close Type:	Not reported
Date Removed:	Not reported
Close Type:	Not reported
Tank Material:	Fiberglass Reinforced Plastic
2nd Containmnt:	None
Tank Lead Detection:	Groundwater/Vapor Monitoring
Overfill Protection:	Yes
Spill Prevention:	Yes

Pipe:

Tank No:	1
Tank Id:	30934
Pipe Id:	1
Pipe Status:	Currently In Use
Type Of Closure:	Not reported
Pipe Material Of Construction:	Fiberglass Reinforced Plastic
Secondary Pipe Material:	None
Piping Type:	Pressurized
Pipe Leak Detection:	Groundwater/Vapor Monitoring

Tank:

Tank No:	2
Tank ID:	30935
Tank Status:	**Currently In Use**
Tank Capacity:	8000
Date Installed:	1/27/2002
Substance:	Diesel
Reported Release:	Not reported
Close Type:	Not reported
Date Removed:	Not reported
Close Type:	Not reported
Tank Material:	Fiberglass Reinforced Plastic

HIGHWAY 61 STOP (Continued) **U003832564**

2nd Containmnt:	None
Tank Lead Detection:	Groundwater/Vapor Monitoring
Overfill Protection:	Yes
Spill Prevention:	Yes

Pipe:

Tank No:	2
Tank Id:	30935
Pipe Id:	2
Pipe Status:	Currently In Use
Type Of Closure:	Not reported
Pipe Material Of Construction:	Fiberglass Reinforced Plastic
Secondary Pipe Material:	None
Piping Type:	Pressurized
Pipe Leak Detection:	Groundwater/Vapor Monitoring

Tank:

Tank No:	3
Tank ID:	30936
Tank Status:	**Currently In Use**
Tank Capacity:	6000
Date Installed:	1/27/2002
Substance:	Gasoline
Reported Release:	Not reported
Close Type:	Not reported
Date Removed:	Not reported
Close Type:	Not reported
Tank Material:	Fiberglass Reinforced Plastic
2nd Containmnt:	None
Tank Lead Detection:	Groundwater/Vapor Monitoring
Overfill Protection:	Yes
Spill Prevention:	Yes

Pipe:

Tank No:	3
Tank Id:	30936
Pipe Id:	3
Pipe Status:	Currently In Use
Type Of Closure:	Not reported
Pipe Material Of Construction:	Fiberglass Reinforced Plastic
Secondary Pipe Material:	None
Piping Type:	Pressurized
Pipe Leak Detection:	Groundwater/Vapor Monitoring

---

1 **PANTRY #3445 DBA FAST LANE** **MS LUST** **U001301811**
574 HIGHWAY 61 NORTH **MS UST** **N/A**
VICKSBURG, MS 39180

Facility Id:	3602
Facility Satus:	Active
Facility Telephone:	Not reported
Lust Status:	Closed
AIID:	24580
Event #:	1

PANTRY #3445 DBA FAST LANE (Continued) **U001301811**

Project Manager: Joseph Curro
Date Of Report: 3/2/2007
Trust Fund Status: EUD
Confirmed On: 3/2/2007
NFA Date: Not reported

UST:
Facility ID: 3602
Facility Status: Active
Facility Tel: Not reported
Latitude: 32Ax 21' 8.8100"
Longitude: 90Ax 49' 42.0900"
Permanently Out of Use Tanks: 0
Active Tanks: 4
AIID: 24580
Owner Name: The Pantry Inc
Owner Address: PO Box 1410
Owner Tele: (919)774-6700

Tank:
Tank No: 1
Tank ID: 8553
Tank Status: **Currently In Use**
Tank Capacity: 12000
Date Installed: 1/1/1985
Substance: Gasoline
Reported Release: Yes
Close Type: Not reported
Date Removed: Not reported
Close Type: Not reported
Tank Material: Asphalt Coated or Bare Steel
2nd Containmnt: Cathodically Protect
Tank Lead Detection: Statistical Inventory Reconciliation(SIR)
Overfill Protection: Yes
Spill Prevention: Yes

Pipe:
Tank No: 1
Tank Id: 8553
Pipe Id: 1
Pipe Status: Currently In Use
Type Of Closure: Not reported
Pipe Material Of Construction: Fiberglass Reinforced Plastic
Secondary Pipe Material: None
Piping Type: Pressurized
Pipe Leak Detection: Statistical Inventory Reconciliation(SIR)

Tank:
Tank No: 2
Tank ID: 8554
Tank Status: **Currently In Use**
Tank Capacity: 12000
Date Installed: 1/1/1985
Substance: Gasoline

PANTRY #3445 DBA FAST LANE (Continued) **U001301811**

Reported Release:	Yes
Close Type:	Not reported
Date Removed:	Not reported
Close Type:	Not reported
Tank Material:	Asphalt Coated or Bare Steel
2nd Containmnt:	Cathodically Protect
Tank Lead Detection:	Statistical Inventory Reconciliation(SIR)
Overfill Protection:	Yes
Spill Prevention:	Yes

Pipe:

Tank No:	2
Tank Id:	8554
Pipe Id:	2
Pipe Status:	Currently In Use
Type Of Closure:	Not reported
Pipe Material Of Construction:	Fiberglass Reinforced Plastic
Secondary Pipe Material:	None
Piping Type:	Pressurized
Pipe Leak Detection:	Statistical Inventory Reconciliation(SIR)

Tank:

Tank No:	3
Tank ID:	8555
Tank Status:	**Currently In Use**
Tank Capacity:	12000
Date Installed:	1/1/1985
Substance:	Gasoline
Reported Release:	Yes
Close Type:	Not reported
Date Removed:	Not reported
Close Type:	Not reported
Tank Material:	Asphalt Coated or Bare Steel
2nd Containmnt:	Cathodically Protect
Tank Lead Detection:	Statistical Inventory Reconciliation(SIR)
Overfill Protection:	Yes
Spill Prevention:	Yes

Pipe:

Tank No:	3
Tank Id:	8555
Pipe Id:	3
Pipe Status:	Currently In Use
Type Of Closure:	Not reported
Pipe Material Of Construction:	Fiberglass Reinforced Plastic
Secondary Pipe Material:	None
Piping Type:	Pressurized
Pipe Leak Detection:	Statistical Inventory Reconciliation(SIR)

Tank:

Tank No:	4
Tank ID:	8556
Tank Status:	**Currently In Use**

PANTRY #3445 DBA FAST LANE (Continued) **U001301811**

Tank Capacity:	12000
Date Installed:	1/1/1985
Substance:	Diesel
Reported Release:	Yes
Close Type:	Not reported
Date Removed:	Not reported
Close Type:	Not reported
Tank Material:	Asphalt Coated or Bare Steel
2nd Containmnt:	Cathodically Protect
Tank Lead Detection:	Statistical Inventory Reconciliation(SIR)
Overfill Protection:	Yes
Spill Prevention:	Yes

Pipe:

Tank No:	4
Tank Id:	8556
Pipe Id:	4
Pipe Status:	Permanently Out of Use
Type Of Closure:	None
Pipe Material Of Construction:	Fiberglass Reinforced Plastic
Secondary Pipe Material:	None
Piping Type:	Pressurized
Pipe Leak Detection:	Statistical Inventory Reconciliation(SIR)

---

2 **JACKSON READY MIX CONCRETE** **FINDS 1005816750**
1582 HIGHWAY 80 EAST **MS PERMITS 110002324173**
VICKSBURG, MS 39180

FINDS:
Other Pertinent Environmental Activity Identified at Site

MS-ENSITE (Mississippi - Tools For Environmental Management And Protection Organizations). Mississippi Department of Environmental Quality (MDEQ) Office of Pollution Control's (OPC) maintains enSite. It is the electronic Environmental Site Information System that that regulates compliance assurance, permitting, activity tracking, and maintenance of a single agency interest-link to definition master file

MS PERMIT:

AI ID:	9029
Mailing Address:	PO Box 1292
Mailing City,St,Zip:	Jackson, MS 39215
Branch:	Construction and Building Materials
SIC:	3273
Basin:	Big Black River
Start Date:	10/09/2000
End Date:	Not reported

3 **PANTRY #3750 DBA KANGAROO**
3326 CLAY STREET
VICKSBURG, MS 39183

MS LUST U003200924
MS UST N/A

Facility Id:	8943
Facility Satus:	Active
Facility Telephone:	Not reported
Lust Status:	Closed
AIID:	26724
Event #:	1
Project Manager:	Martha Martin
Date Of Report:	10/9/2000
Trust Fund Status:	EUD
Confirmed On:	5/7/2000
NFA Date:	3/23/2001

UST:

Facility ID:	8943
Facility Status:	Active
Facility Tel:	Not reported
Latitude:	32Ax 20' 33.4500"
Longitude:	90Ax 51' 0.8700"
Permanently Out of Use Tanks:	5
Active Tanks:	3
AIID:	26724
Owner Name:	The Pantry Inc
Owner Address:	PO Box 1410
Owner Tele:	(919)774-6700

Tank:

Tank No:	1
Tank ID:	22796
Tank Status:	**Permanently Out of Use**
Tank Capacity:	550
Date Installed:	1/1/1970
Substance:	Used Oil
Reported Release:	Yes
Close Type:	Closed
Date Removed:	8/11/1986
Close Type:	1/1/1988
Tank Material:	Asphalt Coated or Bare Steel
2nd Containmnt:	None
Tank Lead Detection:	N/A
Overfill Protection:	No
Spill Prevention:	No

Tank:

Tank No:	2
Tank ID:	22797
Tank Status:	**Permanently Out of Use**
Tank Capacity:	6000
Date Installed:	1/1/1970
Substance:	Gasoline
Reported Release:	Yes
Close Type:	Closed
Date Removed:	8/11/1986

PANTRY #3750 DBA KANGAROO (Continued) **U003200924**

Close Type:	1/1/1988
Tank Material:	Asphalt Coated or Bare Steel
2nd Containmnt:	None
Tank Lead Detection:	N/A
Overfill Protection:	No
Spill Prevention:	No

Pipe:

Tank No:	2
Tank Id:	22797
Pipe Id:	2
Pipe Status:	Permanently Out of Use
Type Of Closure:	Closed
Pipe Material Of Construction:	Bare/Galvanized Steel
Secondary Pipe Material:	None
Piping Type:	N/A
Pipe Leak Detection:	Not Listed

Tank:

Tank No:	3
Tank ID:	22798
Tank Status:	**Permanently Out of Use**
Tank Capacity:	6000
Date Installed:	1/1/1970
Substance:	Gasoline
Reported Release:	Yes
Close Type:	Closed
Date Removed:	8/11/1986
Close Type:	1/1/1988
Tank Material:	Asphalt Coated or Bare Steel
2nd Containmnt:	None
Tank Lead Detection:	N/A
Overfill Protection:	No
Spill Prevention:	No

Pipe:

Tank No:	3
Tank Id:	22798
Pipe Id:	3
Pipe Status:	Permanently Out of Use
Type Of Closure:	Closed
Pipe Material Of Construction:	Bare/Galvanized Steel
Secondary Pipe Material:	None
Piping Type:	N/A
Pipe Leak Detection:	Not Listed

Tank:

Tank No:	4
Tank ID:	22799
Tank Status:	**Permanently Out of Use**
Tank Capacity:	6000
Date Installed:	1/1/1970
Substance:	Gasoline

PANTRY #3750 DBA KANGAROO (Continued) **U003200924**

Reported Release:	Yes
Close Type:	Closed
Date Removed:	8/11/1986
Close Type:	1/1/1988
Tank Material:	Asphalt Coated or Bare Steel
2nd Containmnt:	None
Tank Lead Detection:	N/A
Overfill Protection:	No
Spill Prevention:	No

Pipe:

Tank No:	4
Tank Id:	22799
Pipe Id:	4
Pipe Status:	Permanently Out of Use
Type Of Closure:	Closed
Pipe Material Of Construction:	Bare/Galvanized Steel
Secondary Pipe Material:	None
Piping Type:	N/A
Pipe Leak Detection:	Not Listed

Tank:

Tank No:	5
Tank ID:	22800
Tank Status:	**Currently In Use**
Tank Capacity:	10000
Date Installed:	1/1/1988
Substance:	Gasoline
Reported Release:	Yes
Close Type:	Not reported
Date Removed:	Not reported
Close Type:	Not reported
Tank Material:	Fiberglass Reinforced Plastic
2nd Containmnt:	None
Tank Lead Detection:	Statistical Inventory Reconciliation(SIR)
Overfill Protection:	Yes
Spill Prevention:	Yes

Pipe:

Tank No:	5
Tank Id:	22800
Pipe Id:	5
Pipe Status:	Currently In Use
Type Of Closure:	Not reported
Pipe Material Of Construction:	Fiberglass Reinforced Plastic
Secondary Pipe Material:	None
Piping Type:	Pressurized
Pipe Leak Detection:	Statistical Inventory Reconciliation(SIR)

Tank:

Tank No:	6
Tank ID:	22801
Tank Status:	**Currently In Use**

PANTRY #3750 DBA KANGAROO (Continued) **U003200924**

Tank Capacity:	10000
Date Installed:	1/1/1988
Substance:	Gasoline
Reported Release:	Yes
Close Type:	Not reported
Date Removed:	Not reported
Close Type:	Not reported
Tank Material:	Fiberglass Reinforced Plastic
2nd Containmnt:	None
Tank Lead Detection:	Statistical Inventory Reconciliation(SIR)
Overfill Protection:	Yes
Spill Prevention:	Yes

Pipe:

Tank No:	6
Tank Id:	22801
Pipe Id:	6
Pipe Status:	Currently In Use
Type Of Closure:	Not reported
Pipe Material Of Construction:	Fiberglass Reinforced Plastic
Secondary Pipe Material:	None
Piping Type:	Pressurized
Pipe Leak Detection:	Statistical Inventory Reconciliation(SIR)

Tank:

Tank No:	7
Tank ID:	22802
Tank Status:	**Currently In Use**
Tank Capacity:	10000
Date Installed:	1/1/1988
Substance:	Gasoline
Reported Release:	Yes
Close Type:	Not reported
Date Removed:	Not reported
Close Type:	Not reported
Tank Material:	Fiberglass Reinforced Plastic
2nd Containmnt:	None
Tank Lead Detection:	Statistical Inventory Reconciliation(SIR)
Overfill Protection:	Yes
Spill Prevention:	Yes

Pipe:

Tank No:	7
Tank Id:	22802
Pipe Id:	7
Pipe Status:	Currently In Use
Type Of Closure:	Not reported
Pipe Material Of Construction:	Fiberglass Reinforced Plastic
Secondary Pipe Material:	None
Piping Type:	Pressurized
Pipe Leak Detection:	Statistical Inventory Reconciliation(SIR)

Tank:

PANTRY #3750 DBA KANGAROO (Continued) **U003200924**

Tank No:	8
Tank ID:	22803
Tank Status:	**Permanently Out of Use**
Tank Capacity:	1000
Date Installed:	1/1/1988
Substance:	Used Oil
Reported Release:	Yes
Close Type:	Closed
Date Removed:	1/1/1988
Close Type:	1/1/1988
Tank Material:	Fiberglass Reinforced Plastic
2nd Containmnt:	None
Tank Lead Detection:	N/A
Overfill Protection:	No
Spill Prevention:	No

---

4 **PANTRY #3753 DBA KANGAROO** **MS UST** **U003774879**
4460 CLAY STREET **N/A**
VICKSBURG, MS 39183

UST:

Facility ID:	11508
Facility Status:	Active
Facility Tel:	Not reported
Latitude:	32Ax 20' 38.3700"
Longitude:	90Ax 49' 47.1300"
Permanently Out of Use Tanks:	0
Active Tanks:	3
AIID:	26735
Owner Name:	The Pantry Inc
Owner Address:	PO Box 1410
Owner Tele:	(919)774-6700

Tank:

Tank No:	1
Tank ID:	28959
Tank Status:	**Currently In Use**
Tank Capacity:	Not reported
Date Installed:	4/1/1994
Substance:	Gasoline, Diesel
Reported Release:	Yes
Close Type:	Not reported
Date Removed:	Not reported
Close Type:	Not reported
Tank Material:	Epoxy Coated Steel
2nd Containmnt:	Cathodically Protect
Tank Lead Detection:	Statistical Inventory Reconciliation(SIR)
Overfill Protection:	Yes
Spill Prevention:	Yes

Pipe:

Tank No:	1
Tank Id:	28959
Pipe Id:	4
Pipe Status:	Currently In Use
Type Of Closure:	Not reported
Pipe Material Of Construction:	Flexible Plastic
Secondary Pipe Material:	Double-Walled

PANTRY #3753 DBA KANGAROO (Continued) **U003774879**

Piping Type:	Pressurized
Pipe Leak Detection:	Statistical Inventory Reconciliation(SIR)
Tank No:	1
Tank Id:	28959
Pipe Id:	1
Pipe Status:	Currently In Use
Type Of Closure:	Not reported
Pipe Material Of Construction:	Flexible Plastic
Secondary Pipe Material:	Double-Walled
Piping Type:	Pressurized
Pipe Leak Detection:	Statistical Inventory Reconciliation(SIR)

Tank:

Tank No:	2
Tank ID:	28960
Tank Status:	**Currently In Use**
Tank Capacity:	8000
Date Installed:	4/15/1994
Substance:	Gasoline
Reported Release:	Yes
Close Type:	Not reported
Date Removed:	Not reported
Close Type:	Not reported
Tank Material:	Epoxy Coated Steel
2nd Containmnt:	Cathodically Protect
Tank Lead Detection:	Statistical Inventory Reconciliation(SIR)
Overfill Protection:	Yes
Spill Prevention:	Yes

Pipe:

Tank No:	2
Tank Id:	28960
Pipe Id:	2
Pipe Status:	Currently In Use
Type Of Closure:	Not reported
Pipe Material Of Construction:	Flexible Plastic
Secondary Pipe Material:	Double-Walled
Piping Type:	Pressurized
Pipe Leak Detection:	Statistical Inventory Reconciliation(SIR)

Tank:

Tank No:	3
Tank ID:	28961
Tank Status:	**Currently In Use**
Tank Capacity:	12000
Date Installed:	4/15/1994
Substance:	Gasoline
Reported Release:	Yes
Close Type:	Not reported
Date Removed:	Not reported
Close Type:	Not reported
Tank Material:	Epoxy Coated Steel

PANTRY #3753 DBA KANGAROO (Continued) **U003774879**

2nd Containmnt:	Cathodically Protect
Tank Lead Detection:	Statistical Inventory Reconciliation(SIR)
Overfill Protection:	Yes
Spill Prevention:	Yes

Pipe:

Tank No:	3
Tank Id:	28961
Pipe Id:	3
Pipe Status:	Currently In Use
Type Of Closure:	Not reported
Pipe Material Of Construction:	Flexible Plastic
Secondary Pipe Material:	Double-Walled
Piping Type:	Pressurized
Pipe Leak Detection:	Statistical Inventory Reconciliation(SIR)

---

4 **PANTRY #3753 DBA KANGAROO** **MS LUST** **S105685318**
4460 CLAY STREET **N/A**
VICKSBURG, MS 39183

Facility Id:	11508
Facility Satus:	Active
Facility Telephone:	Not reported
Lust Status:	Closed
AIID:	26735
Event #:	1
Project Manager:	Lynn Chambers
Date Of Report:	3/7/1989
Trust Fund Status:	NTFE
Confirmed On:	3/7/1989
NFA Date:	6/13/1994

---

4 **MAC'S FINA STATION #536** **MS LUST** **U001297445**
EAST CLAY & HIGHWAY 27 **MS UST** **N/A**
VICKSBURG, MS 39180

Facility Id:	9061
Facility Satus:	Inactive
Facility Telephone:	Not reported
Lust Status:	Closed
AIID:	34071
Event #:	1
Project Manager:	Deanna Jones
Date Of Report:	8/12/1992
Trust Fund Status:	STFS
Confirmed On:	7/1/1992
NFA Date:	7/13/1998

UST:

Facility ID:	9061
Facility Status:	Inactive
Facility Tel:	Not reported
Latitude:	Not reported

MAC'S FINA STATION #536 (Continued) **U001297445**

Longitude:	Not reported
Permanently Out of Use Tanks:	4
Active Tanks:	0
AIID:	34071
Owner Name:	Not reported
Owner Address:	Not reported
Owner Tele:	Not reported

Tank:

Tank No:	1
Tank ID:	23150
Tank Status:	**Permanently Out of Use**
Tank Capacity:	6000
Date Installed:	1/1/1968
Substance:	Gasoline
Reported Release:	Yes
Close Type:	Closed
Date Removed:	5/7/1994
Close Type:	5/15/1994
Tank Material:	Asphalt Coated or Bare Steel
2nd Containmnt:	None
Tank Lead Detection:	Groundwater/Vapor Monitoring
Overfill Protection:	No
Spill Prevention:	No

Pipe:

Tank No:	1
Tank Id:	23150
Pipe Id:	1
Pipe Status:	Permanently Out of Use
Type Of Closure:	Closed
Pipe Material Of Construction:	Bare/Galvanized Steel
Secondary Pipe Material:	None
Piping Type:	Safe Suction
Pipe Leak Detection:	N/A

Tank:

Tank No:	2
Tank ID:	23151
Tank Status:	**Permanently Out of Use**
Tank Capacity:	4000
Date Installed:	1/1/1968
Substance:	Gasoline
Reported Release:	Yes
Close Type:	Closed
Date Removed:	5/15/1994
Close Type:	5/15/1994
Tank Material:	Asphalt Coated or Bare Steel
2nd Containmnt:	None
Tank Lead Detection:	Groundwater/Vapor Monitoring
Overfill Protection:	No
Spill Prevention:	No

Pipe:

Tank No:	2

MAC'S FINA STATION #536 (Continued) **U001297445**

Tank Id:	23151
Pipe Id:	2
Pipe Status:	Permanently Out of Use
Type Of Closure:	Closed
Pipe Material Of Construction:	Bare/Galvanized Steel
Secondary Pipe Material:	None
Piping Type:	Safe Suction
Pipe Leak Detection:	N/A

Tank:

Tank No:	3
Tank ID:	23152
Tank Status:	**Permanently Out of Use**
Tank Capacity:	10000
Date Installed:	1/1/1986
Substance:	Diesel
Reported Release:	Yes
Close Type:	Closed
Date Removed:	5/14/1994
Close Type:	5/15/1994
Tank Material:	Asphalt Coated or Bare Steel
2nd Containmnt:	None
Tank Lead Detection:	N/A
Overfill Protection:	No
Spill Prevention:	No

Pipe:

Tank No:	3
Tank Id:	23152
Pipe Id:	3
Pipe Status:	Permanently Out of Use
Type Of Closure:	Closed
Pipe Material Of Construction:	Bare/Galvanized Steel
Secondary Pipe Material:	None
Piping Type:	U.S. Suction
Pipe Leak Detection:	Not Listed

Tank:

Tank No:	4
Tank ID:	23153
Tank Status:	**Permanently Out of Use**
Tank Capacity:	4000
Date Installed:	Not reported
Substance:	Diesel
Reported Release:	Yes
Close Type:	Closed
Date Removed:	5/15/1994
Close Type:	5/15/1994
Tank Material:	Unknown
2nd Containmnt:	None
Tank Lead Detection:	N/A
Overfill Protection:	No
Spill Prevention:	No

MAC'S FINA STATION #536 (Continued) — **U001297445**

Pipe:

Tank No:	4
Tank Id:	23153
Pipe Id:	4
Pipe Status:	Permanently Out of Use
Type Of Closure:	Closed
Pipe Material Of Construction:	Unknown
Secondary Pipe Material:	None
Piping Type:	N/A
Pipe Leak Detection:	Not Listed

---

5 **WARREN COUNTY** — **FINDS** — **1008919310**, **110022917995**
610 HIGHWAY 80
VICKSBURG, MS 39180

FINDS:
Other Pertinent Environmental Activity Identified at Site

PCS (Permit Compliance System) is a computerized management information system that contains data on National Pollutant Discharge Elimination System (NPDES) permit holding facilities. PCS tracks the permit, compliance, and enforcement status of NPDES facilities.

---

5 **A AND W TRANSPORT INC** — **FINDS** — **1009418623**, **110024597382**
610 HIGHWAY 80
VICKSBURG, MS 39180

FINDS:
Other Pertinent Environmental Activity Identified at Site

MS-ENSITE (Mississippi - Tools For Environmental Management And Protection Organizations). Mississippi Department of Environmental Quality (MDEQ) Office of Pollution Control's (OPC) maintains enSite. It is the electronic Environmental Site Information System that that regulates compliance assurance, permitting, activity tracking, and maintenance of a single agency interest-link to definition master file

---

5 **A AND W TRANSPORT INC** — **MS PERMITS** — **S107520131**
610 HIGHWAY 80 — **MS NPDES** — **N/A**
VICKSBURG, MS 39180

MS PERMIT:

AI ID:	4256
Mailing Address:	610 Highway 80
Mailing City,St,Zip:	Vicksburg, MS 39180
Branch:	Energy and Transportation
SIC:	4213
Basin:	Big Black River
Start Date:	04/12/1994
End Date:	Not reported

A AND W TRANSPORT INC (Continued) **S107520131**

MS NPDES:
Facility ID: 4256
Branch: Energy and Transportation
SIC Code: 4213
Basin: Big Black River
Start Date: 04/12/1994
End Date: Not reported
Mailing Address: 610 Highway 80
Mailing City,St,Zip: Vicksburg, MS 39180
Permit Type: Water-NPDES
Alternate ID: MSR000860
Alternate Name: Premium Tank Lines, Inc.
Alternate Type: GP-Baseline
Alt. Start Date: 03/31/1993
Alt. End Date: 07/13/1997

Alternate ID: MS0049093
Alternate Name: Premium Tank Lines, Inc.
Alternate Type: Water-NPDES
Alt. Start Date: 04/12/1994
Alt. End Date: 04/11/1999

Alternate ID: MS0049093
Alternate Name: Premium Tank Lines, Inc.
Alternate Type: Water-NPDES
Alt. Start Date: 09/30/1999
Alt. End Date: 08/31/2004

Alternate ID: MS0049093
Alternate Name: A and W Transport Inc
Alternate Type: Water-NPDES
Alt. Start Date: 08/25/2005
Alt. End Date: 07/31/2010

Contact Name: Barkley, Jay
Assignment: Office of Pollution Control Compliance Manager
Contact Tele: (601) 961-5154

Contact Name: Fokeladeh, Hamed
Assignment: Office of Pollution Control Compliance Staff
Contact Tele: (601) 961-5685

Contact Name: Collins, Bryan
Assignment: Office of Pollution Control Permit Manager
Contact Tele: (601) 961-5239

Contact Name: Kelly, Thomas
Assignment: Office of Pollution Control Permit Writer
Contact Tele: (601) 961-5562

Facility ID: 4256
Branch: Energy and Transportation
SIC Code: 4213
Basin: Big Black River
Start Date: 04/12/1994
End Date: Not reported

A AND W TRANSPORT INC (Continued) **S107520131**

Mailing Address: 610 Highway 80
Mailing City,St,Zip: Vicksburg, MS 39180
Permit Type: Water-NPDES
Alternate ID: MSR000860
Alternate Name: Premium Tank Lines, Inc.
Alternate Type: GP-Baseline
Alt. Start Date: 03/31/1993
Alt. End Date: 07/13/1997

Alternate ID: MS0049093
Alternate Name: Premium Tank Lines, Inc.
Alternate Type: Water-NPDES
Alt. Start Date: 04/12/1994
Alt. End Date: 04/11/1999

Alternate ID: MS0049093
Alternate Name: Premium Tank Lines, Inc.
Alternate Type: Water-NPDES
Alt. Start Date: 09/30/1999
Alt. End Date: 08/31/2004

Alternate ID: MS0049093
Alternate Name: A and W Transport Inc
Alternate Type: Water-NPDES
Alt. Start Date: 08/25/2005
Alt. End Date: 07/31/2010

Contact Name: Barkley, Jay
Assignment: Office of Pollution Control Compliance Manager
Contact Tele: (601) 961-5154

Contact Name: Fokeladeh, Hamed
Assignment: Office of Pollution Control Compliance Staff
Contact Tele: (601) 961-5685

Contact Name: Collins, Bryan
Assignment: Office of Pollution Control Permit Manager
Contact Tele: (601) 961-5239

Contact Name: Kelly, Thomas
Assignment: Office of Pollution Control Permit Writer
Contact Tele: (601) 961-5562

Facility ID: 4256
Branch: Energy and Transportation
SIC Code: 4213
Basin: Big Black River
Start Date: 04/12/1994
End Date: Not reported
Mailing Address: 610 Highway 80
Mailing City,St,Zip: Vicksburg, MS 39180
Permit Type: Water-NPDES
Alternate ID: MSR000860
Alternate Name: Premium Tank Lines, Inc.
Alternate Type: GP-Baseline
Alt. Start Date: 03/31/1993

A AND W TRANSPORT INC (Continued) **S107520131**

Alt. End Date: 07/13/1997

Alternate ID: MS0049093
Alternate Name: Premium Tank Lines, Inc.
Alternate Type: Water-NPDES
Alt. Start Date: 04/12/1994
Alt. End Date: 04/11/1999

Alternate ID: MS0049093
Alternate Name: Premium Tank Lines, Inc.
Alternate Type: Water-NPDES
Alt. Start Date: 09/30/1999
Alt. End Date: 08/31/2004

Alternate ID: MS0049093
Alternate Name: A and W Transport Inc
Alternate Type: Water-NPDES
Alt. Start Date: 08/25/2005
Alt. End Date: 07/31/2010

Contact Name: Barkley, Jay
Assignment: Office of Pollution Control Compliance Manager
Contact Tele: (601) 961-5154

Contact Name: Fokeladeh, Hamed
Assignment: Office of Pollution Control Compliance Staff
Contact Tele: (601) 961-5685

Contact Name: Collins, Bryan
Assignment: Office of Pollution Control Permit Manager
Contact Tele: (601) 961-5239

Contact Name: Kelly, Thomas
Assignment: Office of Pollution Control Permit Writer
Contact Tele: (601) 961-5562

---

6 **BEECHWOOD MOBILE HOME PARK** **FINDS** **1005853080**
61 BERRYMAN ROAD **110008520369**
VICKSBURG, MS 39180

FINDS:
Other Pertinent Environmental Activity Identified at Site

MS-ENSITE (Mississippi - Tools For Environmental Management And Protection Organizations). Mississippi Department of Environmental Quality (MDEQ) Office of Pollution Control's (OPC) maintains enSite. It is the electronic Environmental Site Information System that that regulates compliance assurance, permitting, activity tracking, and maintenance of a single agency interest-link to definition master file

6 **WARREN COUNTY** **FINDS** **1008919311**
61 BERRYMAN ROAD **110022918002**
VICKSBURG, MS 39180

FINDS:
Other Pertinent Environmental Activity Identified at Site

PCS (Permit Compliance System) is a computerized management information system that contains data on National Pollutant Discharge Elimination System (NPDES) permit holding facilities. PCS tracks the permit, compliance, and enforcement status of NPDES facilities.

---

6 **BEECHWOOD MOBILE HOME PARK** **MS PERMITS** **S107520136**
61 BERRYMAN ROAD **MS NPDES** **N/A**
VICKSBURG, MS 39180

MS PERMIT:

AI ID:	14247
Mailing Address:	118 Stinson Road
Mailing City,St,Zip:	Vicksburg, MS 39180
Branch:	Municipal and Private Facilities
SIC:	6515
Basin:	Mississippi River Basin - direct dischargers to MS
Start Date:	05/09/1995
End Date:	Not reported

MS NPDES:

Facility ID:	14247
Branch:	Municipal and Private Facilities
SIC Code:	6515
Basin:	Mississippi River Basin - direct dischargers to MS
Start Date:	05/09/1995
End Date:	Not reported
Mailing Address:	118 Stinson Road
Mailing City,St,Zip	Vicksburg, MS 39180
Permit Type:	Water-NPDES
Alternate ID:	MS0050954
Alternate Name:	Beechwood Mobile Home Park
Alternate Type:	Water-NPDES
Alt. Start Date:	05/09/1995
Alt. End Date:	04/30/2000
Alternate ID:	MS0050954
Alternate Name:	Beechwood Mobile Home Park
Alternate Type:	Water-NPDES
Alt. Start Date:	07/27/2000
Alt. End Date:	06/30/2005
Alternate ID:	MS0050954
Alternate Name:	Beechwood Mobile Home Park
Alternate Type:	Water-NPDES
Alt. Start Date:	09/14/2005
Alt. End Date:	08/31/2010
Contact Name:	Lyons, Rusty
Assignment:	Office of Pollution Control Compliance Manager
Contact Tele:	(601) 961-5588

BEECHWOOD MOBILE HOME PARK (Continued) **S107520136**

Contact Name: Burkett, Steve
Assignment: Office of Pollution Control Compliance Staff
Contact Tele: (601) 961-5319

Contact Name: Terry, Rickey
Assignment: Office of Pollution Control Permit Manager
Contact Tele: (601) 961-5115

Contact Name: Burgess, Greg
Assignment: Office of Pollution Control Permit Writer
Contact Tele: (601) 961-5620

Facility ID: 14247
Branch: Municipal and Private Facilities
SIC Code: 6515
Basin: Mississippi River Basin - direct dischargers to MS
Start Date: 05/09/1995
End Date: Not reported
Mailing Address: 118 Stinson Road
Mailing City,St,Zip Vicksburg, MS 39180
Permit Type: Water-NPDES
Alternate ID: MS0050954
Alternate Name: Beechwood Mobile Home Park
Alternate Type: Water-NPDES
Alt. Start Date: 05/09/1995
Alt. End Date: 04/30/2000

Alternate ID: MS0050954
Alternate Name: Beechwood Mobile Home Park
Alternate Type: Water-NPDES
Alt. Start Date: 07/27/2000
Alt. End Date: 06/30/2005

Alternate ID: MS0050954
Alternate Name: Beechwood Mobile Home Park
Alternate Type: Water-NPDES
Alt. Start Date: 09/14/2005
Alt. End Date: 08/31/2010

Contact Name: Lyons, Rusty
Assignment: Office of Pollution Control Compliance Manager
Contact Tele: (601) 961-5588

Contact Name: Burkett, Steve
Assignment: Office of Pollution Control Compliance Staff
Contact Tele: (601) 961-5319

Contact Name: Terry, Rickey
Assignment: Office of Pollution Control Permit Manager
Contact Tele: (601) 961-5115

Contact Name: Burgess, Greg
Assignment: Office of Pollution Control Permit Writer
Contact Tele: (601) 961-5620

BEECHWOOD MOBILE HOME PARK (Continued) **S107520136**

Facility ID: 14247
Branch: Municipal and Private Facilities
SIC Code: 6515
Basin: Mississippi River Basin - direct dischargers to MS
Start Date: 05/09/1995
End Date: Not reported
Mailing Address: 118 Stinson Road
Mailing City,St,Zip Vicksburg, MS 39180
Permit Type: Water-NPDES
Alternate ID: MS0050954
Alternate Name: Beechwood Mobile Home Park
Alternate Type: Water-NPDES
Alt. Start Date: 05/09/1995
Alt. End Date: 04/30/2000

Alternate ID: MS0050954
Alternate Name: Beechwood Mobile Home Park
Alternate Type: Water-NPDES
Alt. Start Date: 07/27/2000
Alt. End Date: 06/30/2005

Alternate ID: MS0050954
Alternate Name: Beechwood Mobile Home Park
Alternate Type: Water-NPDES
Alt. Start Date: 09/14/2005
Alt. End Date: 08/31/2010

Contact Name: Lyons, Rusty
Assignment: Office of Pollution Control Compliance Manager
Contact Tele: (601) 961-5588

Contact Name: Burkett, Steve
Assignment: Office of Pollution Control Compliance Staff
Contact Tele: (601) 961-5319

Contact Name: Terry, Rickey
Assignment: Office of Pollution Control Permit Manager
Contact Tele: (601) 961-5115

Contact Name: Burgess, Greg
Assignment: Office of Pollution Control Permit Writer
Contact Tele: (601) 961-5620

---

6 **RIVERTOWN TOYOTA** **MS UST** **U003775589**
4105 E CLAY STREET **N/A**
VICKSBURG, MS 39180

UST:
Facility ID: 12398
Facility Status: Inactive
Facility Tel: Not reported
Latitude: Not reported
Longitude: Not reported
Permanently Out of Use Tanks: 1
Active Tanks: 0
AIID: 8207
Owner Name: Not reported

RIVERTOWN TOYOTA (Continued) **U003775589**

Owner Address: Not reported
Owner Tele: Not reported

Tank:
Tank No: 1
Tank ID: 153
Tank Status: Permanently Out of Use
Tank Capacity: 1000
Date Installed: 6/1/1986
Substance: Used Oil
Reported Release: Not reported
Close Type: Closed
Date Removed: 3/5/2001
Close Type: 3/8/2001
Tank Material: Epoxy Coated Steel
2nd Containmnt: Cathodically Protect
Tank Lead Detection: Manual Tank Gauging
Overfill Protection: No
Spill Prevention: No

---

6 **BG JR TEXACO** **MS UST** **U003200917**
4110 EAST CLAY STREET **N/A**
VICKSBURG, MS 39180

UST:
Facility ID: 8789
Facility Status: Active
Facility Tel: Not reported
Latitude: 32Ax 20' 37.6000"
Longitude: 90Ax 50' 10.0800"
Permanently Out of Use Tanks: 0
Active Tanks: 3
AIID: 24569
Owner Name: Waring Oil Company
Owner Address: PO Box 66
Owner Tele: (601)636-1065

Tank:
Tank No: 1
Tank ID: 22399
Tank Status: Currently In Use
Tank Capacity: 8000
Date Installed: 1/1/1977
Substance: Gasoline
Reported Release: Not reported
Close Type: Not reported
Date Removed: Not reported
Close Type: Not reported
Tank Material: Asphalt Coated or Bare Steel
2nd Containmnt: Cathodically Protect
Tank Lead Detection: Groundwater/Vapor Monitoring
Overfill Protection: Yes
Spill Prevention: Yes

Pipe:
Tank No: 1
Tank Id: 22399

BG JR TEXACO (Continued) **U003200917**

Pipe Id:	1
Pipe Status:	Currently In Use
Type Of Closure:	Not reported
Pipe Material Of Construction:	Fiberglass Reinforced Plastic
Secondary Pipe Material:	None
Piping Type:	Pressurized
Pipe Leak Detection:	Groundwater/Vapor Monitoring

Tank:

Tank No:	2
Tank ID:	22400
Tank Status:	**Currently In Use**
Tank Capacity:	6000
Date Installed:	1/1/1977
Substance:	Gasoline
Reported Release:	Not reported
Close Type:	Not reported
Date Removed:	Not reported
Close Type:	Not reported
Tank Material:	Asphalt Coated or Bare Steel
2nd Containmnt:	Cathodically Protect
Tank Lead Detection:	Groundwater/Vapor Monitoring
Overfill Protection:	Yes
Spill Prevention:	Yes

Pipe:

Tank No:	2
Tank Id:	22400
Pipe Id:	2
Pipe Status:	Currently In Use
Type Of Closure:	Not reported
Pipe Material Of Construction:	Fiberglass Reinforced Plastic
Secondary Pipe Material:	None
Piping Type:	Pressurized
Pipe Leak Detection:	Groundwater/Vapor Monitoring

Tank:

Tank No:	3
Tank ID:	22401
Tank Status:	**Currently In Use**
Tank Capacity:	6000
Date Installed:	1/1/1977
Substance:	Gasoline
Reported Release:	Not reported
Close Type:	Not reported
Date Removed:	Not reported
Close Type:	Not reported
Tank Material:	Asphalt Coated or Bare Steel
2nd Containmnt:	Cathodically Protect
Tank Lead Detection:	Groundwater/Vapor Monitoring
Overfill Protection:	Yes
Spill Prevention:	Yes

BG JR TEXACO (Continued) **U003200917**

Pipe:

Tank No:	3
Tank Id:	22401
Pipe Id:	3
Pipe Status:	Currently In Use
Type Of Closure:	Not reported
Pipe Material Of Construction:	Fiberglass Reinforced Plastic
Secondary Pipe Material:	None
Piping Type:	Pressurized
Pipe Leak Detection:	Groundwater/Vapor Monitoring

---

6 **ARMY, DEPARTMENT OF THE** **MLTS** **1000486820**
4155 CLAY STREET **N/A**
VICKSBURG, MS 39180

MLTS:

License Number:	23-01544-16
First License Date:	08/17/1981
License Date:	11/07/2002
Lic. Expiration Date:	11/30/2012
Contact Name:	CELMK-SO
Contact Phone:	601-634-5392
Institution Code:	1544
Primary Program:	Not reported
Department:	CORPS OF ENGINEERS, VICKSBURG
Building:	Not reported
States Allowing Use:	Not reported
License Use:	Not reported
Store Material Use:	No
Redistribution Use:	No
Incinerate Use:	No
Burial Use:	No
Last Inspection Date:	04/2005
Next Inspection Date:	04/2010
Inspector Name:	C. GORDON
Status:	Not reported

---

6 **RANDYS BODY SHOP** **FINDS** **1000475611**
4105B EAST CLAY STREET **RCRA-NonGen** **MSD982100869**
VICKSBURG, MS 39180

FINDS:
Other Pertinent Environmental Activity Identified at Site

MS-ENSITE (Mississippi - Tools For Environmental Management And Protection Organizations). Mississippi Department of Environmental Quality (MDEQ) Office of Pollution Control's (OPC) maintains enSite. It is the electronic Environmental Site Information System that that regulates compliance assurance, permitting, activity tracking, and maintenance of a single agency interest-link to definition master file

RCRAInfo is a national information system that supports the Resource Conservation and Recovery Act (RCRA) program through the tracking of events and activities related to facilities that generate, transport, and treat, store, or dispose of hazardous waste. RCRAInfo allows RCRA

RANDYS BODY SHOP (Continued) **1000475611**

program staff to track the notification, permit, compliance, and corrective action activities required under RCRA.

RCRA-NonGen:

Date form received by agency:	01/29/1987
Facility name:	RANDYS BODY SHOP
Facility address:	4105 EAST CLAY STREET VICKSBURG, MS 39180
EPA ID:	MSD982100869
Mailing address:	P.O. BOX 547 VICKSBURG, MS 39180
Contact:	RANDY THORNE
Contact address:	4105 EAST CLAY STREET VICKSBURG, MS 39180
Contact country:	US
Contact telephone:	(601) 636-0358
Contact email:	Not reported
EPA Region:	04
Land type:	Facility is not located on Indian land. Additional information is not known.
Classification:	Non-Generator
Description:	Handler: Non-Generators do not presently generate hazardous waste

Owner/Operator Summary:

Owner/operator name:	RANDY THORNE
Owner/operator address:	Not reported Not reported
Owner/operator country:	Not reported
Owner/operator telephone:	Not reported
Legal status:	Private
Owner/Operator Type:	Owner
Owner/Op start date:	Not reported
Owner/Op end date:	Not reported

Handler Activities Summary:

U.S. importer of hazardous waste:	Unknown
Mixed waste (haz. and radioactive):	Unknown
Recycler of hazardous waste:	No
Transporter of hazardous waste:	No
Treater, storer or disposer of HW:	No
Underground injection activity:	No
On-site burner exemption:	Unknown
Furnace exemption:	Unknown
Used oil fuel burner:	No
Used oil processor:	No
User oil refiner:	No
Used oil fuel marketer to burner:	No
Used oil Specification marketer:	No
Used oil transfer facility:	No
Used oil transporter:	No
Off-site waste receiver:	Commercial status unknown

Hazardous Waste Summary:

Waste code:	D000
Waste name:	Not Defined

RANDYS BODY SHOP (Continued) **1000475611**

Waste code: D001
Waste name: IGNITABLE HAZARDOUS WASTES ARE THOSE WASTES WHICH HAVE A FLASHPOINT OF LESS THAN 140 DEGREES FAHRENHEIT AS DETERMINED BY A PENSKY-MARTENS CLOSED CUP FLASH POINT TESTER. ANOTHER METHOD OF DETERMINING THE FLASH POINT OF A WASTE IS TO REVIEW THE MATERIAL SAFETY DATA SHEET, WHICH CAN BE OBTAINED FROM THE MANUFACTURER OR DISTRIBUTOR OF THE MATERIAL. LACQUER THINNER IS AN EXAMPLE OF A COMMONLY USED SOLVENT WHICH WOULD BE CONSIDERED AS IGNITABLE HAZARDOUS WASTE.

Waste code: F003
Waste name: THE FOLLOWING SPENT NON-HALOGENATED SOLVENTS: XYLENE, ACETONE, ETHYL ACETATE, ETHYL BENZENE, ETHYL ETHER, METHYL ISOBUTYL KETONE, N-BUTYL ALCOHOL, CYCLOHEXANONE, AND METHANOL; ALL SPENT SOLVENT MIXTURES/BLENDS CONTAINING, BEFORE USE, ONLY THE ABOVE SPENT NON-HALOGENATED SOLVENTS; AND ALL SPENT SOLVENT MIXTURES/BLENDS CONTAINING, BEFORE USE, ONE OR MORE OF THE ABOVE NON-HALOGENATED SOLVENTS, AND, A TOTAL OF TEN PERCENT OR MORE (BY VOLUME) OF ONE OR MORE OF THOSE SOLVENTS LISTED IN F001, F002, F004, AND F005, AND STILL BOTTOMS FROM THE RECOVERY OF THESE SPENT SOLVENTS AND SPENT SOLVENT MIXTURES.

Waste code: F005
Waste name: THE FOLLOWING SPENT NON-HALOGENATED SOLVENTS: TOLUENE, METHYL ETHYL KETONE, CARBON DISULFIDE, ISOBUTANOL, PYRIDINE, BENZENE, 2-ETHOXYETHANOL, AND 2-NITROPROPANE; ALL SPENT SOLVENT MIXTURES/BLENDS CONTAINING, BEFORE USE, A TOTAL OF TEN PERCENT OR MORE (BY VOLUME) OF ONE OR MORE OF THE ABOVE NON-HALOGENATED SOLVENTS OR THOSE SOLVENTS LISTED IN F001, F002, OR F004; AND STILL BOTTOMS FROM THE RECOVERY OF THESE SPENT SOLVENTS AND SPENT SOLVENT MIXTURES.

Facility Has Received Notices of Violations:
Regulation violated: SR - 262.S1
Area of violation: Generators - General
Date violation determined: 02/16/1994
Date achieved compliance: 03/02/1994
Violation lead agency: State
Enforcement action: WRITTEN INFORMAL
Enforcement action date: 02/16/1994
Enf. disposition status: Not reported
Enf. disp. status date: Not reported
Enforcement lead agency: State
Proposed penalty amount: Not reported
Final penalty amount: Not reported
Paid penalty amount: Not reported

Evaluation Action Summary:
Evaluation date: 02/16/1994
Evaluation: FOCUSED COMPLIANCE INSPECTION
Area of violation: Generators - General
Date achieved compliance: 03/02/1994
Evaluation lead agency: State

7 **SOUTH CENTRAL BELL VCBGMSPL** **MS UST** **U003774470**
1 UNDERWOOD **N/A**
VICKSBURG, MS 39180

UST:

Facility ID:	11074
Facility Status:	Inactive
Facility Tel:	Not reported
Latitude:	Not reported
Longitude:	Not reported
Permanently Out of Use Tanks:	1
Active Tanks:	0
AIID:	34064
Owner Name:	Not reported
Owner Address:	Not reported
Owner Tele:	Not reported

Tank:

Tank No:	1
Tank ID:	28063
Tank Status:	**Permanently Out of Use**
Tank Capacity:	0
Date Installed:	1/1/1970
Substance:	Gasoline
Reported Release:	Not reported
Close Type:	Closed
Date Removed:	4/1/1990
Close Type:	4/1/1990
Tank Material:	Unknown
2nd Containmnt:	None
Tank Lead Detection:	N/A
Overfill Protection:	No
Spill Prevention:	No

Pipe:

Tank No:	1
Tank Id:	28063
Pipe Id:	1
Pipe Status:	Permanently Out of Use
Type Of Closure:	Closed
Pipe Material Of Construction:	Unknown
Secondary Pipe Material:	None
Piping Type:	N/A
Pipe Leak Detection:	Not Listed

---

8 **GEORGE CARR BUICK PONT CAD GMC** **MS UST** **U003774037**
2950 SOUTH FRONTAGE ROAD **N/A**
VICKSBURG, MS 39180

UST:

Facility ID:	10616
Facility Status:	Active
Facility Tel:	Not reported
Latitude:	32Ax 19' 54.2900"
Longitude:	90Ax 51' 26.7800"
Permanently Out of Use Tanks:	1
Active Tanks:	2
AIID:	8888
Owner Name:	GEORGE CARR BUICK PONT CAD GMC

GEORGE CARR BUICK PONT CAD GMC (Continued) **U003774037**

Owner Address:	2950 South Frontage Road
Owner Tele:	(601)636-7777

Tank:

Tank No:	1
Tank ID:	26960
Tank Status:	**Permanently Out of Use**
Tank Capacity:	0
Date Installed:	1/1/1970
Substance:	Gasoline
Reported Release:	Not reported
Close Type:	Closed
Date Removed:	3/15/1989
Close Type:	3/15/1989
Tank Material:	Asphalt Coated or Bare Steel
2nd Containmnt:	None
Tank Lead Detection:	N/A
Overfill Protection:	No
Spill Prevention:	No

Pipe:

Tank No:	1
Tank Id:	26960
Pipe Id:	1
Pipe Status:	Permanently Out of Use
Type Of Closure:	Closed
Pipe Material Of Construction:	Coated/Wrapped Steel
Secondary Pipe Material:	None
Piping Type:	N/A
Pipe Leak Detection:	Not Listed

Tank:

Tank No:	2
Tank ID:	26961
Tank Status:	**Currently In Use**
Tank Capacity:	4000
Date Installed:	1/1/1989
Substance:	Gasoline
Reported Release:	Not reported
Close Type:	Not reported
Date Removed:	Not reported
Close Type:	Not reported
Tank Material:	Epoxy Coated Steel
2nd Containmnt:	Cathodically Protect
Tank Lead Detection:	Groundwater/Vapor Monitoring
Overfill Protection:	Yes
Spill Prevention:	Yes

Pipe:

Tank No:	2
Tank Id:	26961
Pipe Id:	2
Pipe Status:	Currently In Use
Type Of Closure:	Not reported
Pipe Material Of Construction:	Coated/Wrapped Steel

GEORGE CARR BUICK PONT CAD GMC (Continued) **U003774037**

Secondary Pipe Material:	Cathodically Protected
Piping Type:	Safe Suction
Pipe Leak Detection:	N/A

Tank:

Tank No:	3
Tank ID:	26962
Tank Status:	**Temporarily Out of Service**
Tank Capacity:	0
Date Installed:	1/1/1989
Substance:	Used Oil
Reported Release:	Not reported
Close Type:	Not reported
Date Removed:	11/1/2004
Close Type:	Not reported
Tank Material:	Asphalt Coated or Bare Steel
2nd Containmnt:	None
Tank Lead Detection:	Groundwater/Vapor Monitoring
Overfill Protection:	No
Spill Prevention:	No

---

8 **ATWOOD CHEVROLET-OLDSMOBILE, INC.** **FINDS 1004743168**
3531 FRONTAGE ROAD, I-20 **RCRA-CESQG MSD985970912**
VICKSBURG, MS 39180

FINDS:
Other Pertinent Environmental Activity Identified at Site

MS-ENSITE (Mississippi - Tools For Environmental Management And Protection Organizations). Mississippi Department of Environmental Quality (MDEQ) Office of Pollution Control's (OPC) maintains enSite. It is the electronic Environmental Site Information System that that regulates compliance assurance, permitting, activity tracking, and maintenance of a single agency interest-link to definition master file

RCRAInfo is a national information system that supports the Resource Conservation and Recovery Act (RCRA) program through the tracking of events and activities related to facilities that generate, transport, and treat, store, or dispose of hazardous waste. RCRAInfo allows RCRA program staff to track the notification, permit, compliance, and corrective action activities required under RCRA.

RCRA-CESQG:

Date form received by agency:	01/21/1992
Facility name:	ATWOOD CHEVROLET-OLDSMOBILE, INC.
Facility address:	3531 FRONTAGE ROAD, I-20 VICKSBURG, MS 39180
EPA ID:	MSD985970912
Mailing address:	P.O. BOX 79 VICKSBURG, MS 39181
Contact:	BOB ANDERTON
Contact address:	3531 FRONTAGE ROAD, I-20 VICKSBURG, MS 39180
Contact country:	US

ATWOOD CHEVROLET-OLDSMOBILE, INC. (Continued) **1004743168**

Contact telephone: (601) 638-1252
Contact email: Not reported
EPA Region: 04
Classification: Conditionally Exempt Small Quantity Generator
Description: Handler: generates 100 kg or less of hazardous waste per calendar month, and accumulates 1000 kg or less of hazardous waste at any time; or generates 1 kg or less of acutely hazardous waste per calendar month, and accumulates at any time: 1 kg or less of acutely hazardous waste; or 100 kg or less of any residue or contaminated soil, waste or other debris resulting from the cleanup of a spill, into or on any land or water, of acutely hazardous waste; or generates 100 kg or less of any residue or contaminated soil, waste or other debris resulting from the cleanup of a spill, into or on any land or water, of acutely hazardous waste during any calendar month, and accumulates at any time: 1 kg or less of acutely hazardous waste; or 100 kg or less of any residue or contaminated soil, waste or other debris resulting from the cleanup of a spill, into or on any land or water, of acutely hazardous waste

Owner/Operator Summary:
Owner/operator name: EMMETT ATWOOD
Owner/operator address: 3531 FRONTAGE ROAD, I-20
VICKSBURG, MS 39180
Owner/operator country: Not reported
Owner/operator telephone: (601) 638-1252
Legal status: Private
Owner/Operator Type: Owner
Owner/Op start date: Not reported
Owner/Op end date: Not reported

Handler Activities Summary:
U.S. importer of hazardous waste: Unknown
Mixed waste (haz. and radioactive): Unknown
Recycler of hazardous waste: No
Transporter of hazardous waste: No
Treater, storer or disposer of HW: No
Underground injection activity: No
On-site burner exemption: Unknown
Furnace exemption: Unknown
Used oil fuel burner: No
Used oil processor: No
User oil refiner: No
Used oil fuel marketer to burner: No
Used oil Specification marketer: No
Used oil transfer facility: No
Used oil transporter: No
Off-site waste receiver: Commercial status unknown

Hazardous Waste Summary:
Waste code: D001
Waste name: IGNITABLE HAZARDOUS WASTES ARE THOSE WASTES WHICH HAVE A FLASHPOINT OF LESS THAN 140 DEGREES FAHRENHEIT AS DETERMINED BY A PENSKY-MARTENS CLOSED CUP FLASH POINT TESTER. ANOTHER METHOD OF DETERMINING THE FLASH POINT OF A WASTE IS TO REVIEW THE MATERIAL SAFETY DATA SHEET, WHICH CAN BE OBTAINED FROM THE MANUFACTURER OR DISTRIBUTOR OF THE MATERIAL. LACQUER THINNER IS AN EXAMPLE OF A COMMONLY USED SOLVENT

ATWOOD CHEVROLET-OLDSMOBILE, INC. (Continued) **1004743168**

WHICH WOULD BE CONSIDERED AS IGNITABLE HAZARDOUS WASTE.

Violation Status: No violations found

---

9 **PANTRY #3739 DBA KANGAROO** **MS UST** **U003200918**
3060 INDIANA AVENUE **N/A**
VICKSBURG, MS 39180

UST:

Facility ID:	8796
Facility Status:	Active
Facility Tel:	Not reported
Latitude:	32Ax 19' 48.2600"
Longitude:	90Ax 51' 48.4000"
Permanently Out of Use Tanks:	4
Active Tanks:	4
AIID:	24660
Owner Name:	The Pantry Inc
Owner Address:	PO Box 1410
Owner Tele:	(919)774-6700

Tank:

Tank No:	1
Tank ID:	22414
Tank Status:	**Permanently Out of Use**
Tank Capacity:	10000
Date Installed:	1/1/1970
Substance:	Gasoline
Reported Release:	Not reported
Close Type:	Closed
Date Removed:	5/21/1991
Close Type:	5/21/1991
Tank Material:	Asphalt Coated or Bare Steel
2nd Containmnt:	None
Tank Lead Detection:	N/A
Overfill Protection:	No
Spill Prevention:	No

Pipe:

Tank No:	1
Tank Id:	22414
Pipe Id:	1
Pipe Status:	Permanently Out of Use
Type Of Closure:	Closed
Pipe Material Of Construction:	Bare/Galvanized Steel
Secondary Pipe Material:	None
Piping Type:	N/A
Pipe Leak Detection:	Not Listed

Tank:

Tank No:	2
Tank ID:	22415
Tank Status:	**Permanently Out of Use**
Tank Capacity:	10000
Date Installed:	1/1/1970
Substance:	Gasoline

PANTRY #3739 DBA KANGAROO (Continued) **U003200918**

Reported Release:	Not reported
Close Type:	Closed
Date Removed:	5/21/1991
Close Type:	5/21/1991
Tank Material:	Asphalt Coated or Bare Steel
2nd Containmnt:	None
Tank Lead Detection:	N/A
Overfill Protection:	No
Spill Prevention:	No

Pipe:

Tank No:	2
Tank Id:	22415
Pipe Id:	2
Pipe Status:	Permanently Out of Use
Type Of Closure:	Closed
Pipe Material Of Construction:	Bare/Galvanized Steel
Secondary Pipe Material:	None
Piping Type:	N/A
Pipe Leak Detection:	Not Listed

Tank:

Tank No:	3
Tank ID:	22416
Tank Status:	**Permanently Out of Use**
Tank Capacity:	10000
Date Installed:	1/1/1970
Substance:	Gasoline
Reported Release:	Not reported
Close Type:	Closed
Date Removed:	5/21/1991
Close Type:	5/21/1991
Tank Material:	Asphalt Coated or Bare Steel
2nd Containmnt:	None
Tank Lead Detection:	N/A
Overfill Protection:	No
Spill Prevention:	No

Pipe:

Tank No:	3
Tank Id:	22416
Pipe Id:	3
Pipe Status:	Permanently Out of Use
Type Of Closure:	Closed
Pipe Material Of Construction:	Bare/Galvanized Steel
Secondary Pipe Material:	None
Piping Type:	N/A
Pipe Leak Detection:	Not Listed

Tank:

Tank No:	4
Tank ID:	22417
Tank Status:	**Permanently Out of Use**

PANTRY #3739 DBA KANGAROO (Continued) **U003200918**

Tank Capacity:	4000
Date Installed:	1/1/1970
Substance:	Diesel
Reported Release:	Not reported
Close Type:	Closed
Date Removed:	5/21/1991
Close Type:	5/21/1991
Tank Material:	Asphalt Coated or Bare Steel
2nd Containmnt:	None
Tank Lead Detection:	N/A
Overfill Protection:	No
Spill Prevention:	No

Pipe:

Tank No:	4
Tank Id:	22417
Pipe Id:	4
Pipe Status:	Permanently Out of Use
Type Of Closure:	Closed
Pipe Material Of Construction:	Bare/Galvanized Steel
Secondary Pipe Material:	None
Piping Type:	N/A
Pipe Leak Detection:	Not Listed

Tank:

Tank No:	5
Tank ID:	22418
Tank Status:	**Currently In Use**
Tank Capacity:	12000
Date Installed:	5/24/1991
Substance:	Gasoline
Reported Release:	Not reported
Close Type:	Not reported
Date Removed:	Not reported
Close Type:	Not reported
Tank Material:	Epoxy Coated Steel
2nd Containmnt:	Cathodically Protect
Tank Lead Detection:	Statistical Inventory Reconciliation(SIR)
Overfill Protection:	Yes
Spill Prevention:	Yes

Pipe:

Tank No:	5
Tank Id:	22418
Pipe Id:	5
Pipe Status:	Currently In Use
Type Of Closure:	Not reported
Pipe Material Of Construction:	Coated/Wrapped Steel
Secondary Pipe Material:	Cathodically Protected
Piping Type:	Pressurized
Pipe Leak Detection:	Statistical Inventory Reconciliation(SIR)

Tank:

PANTRY #3739 DBA KANGAROO (Continued) **U003200918**

Tank No:	6
Tank ID:	22419
Tank Status:	**Currently In Use**
Tank Capacity:	6000
Date Installed:	5/24/1991
Substance:	Gasoline
Reported Release:	Not reported
Close Type:	Not reported
Date Removed:	Not reported
Close Type:	Not reported
Tank Material:	Epoxy Coated Steel
2nd Containmnt:	Cathodically Protect
Tank Lead Detection:	Statistical Inventory Reconciliation(SIR)
Overfill Protection:	Yes
Spill Prevention:	Yes

Pipe:

Tank No:	6
Tank Id:	22419
Pipe Id:	6
Pipe Status:	Currently In Use
Type Of Closure:	Not reported
Pipe Material Of Construction:	Coated/Wrapped Steel
Secondary Pipe Material:	Cathodically Protected
Piping Type:	Pressurized
Pipe Leak Detection:	Statistical Inventory Reconciliation(SIR)

Tank:

Tank No:	7
Tank ID:	22420
Tank Status:	**Currently In Use**
Tank Capacity:	6000
Date Installed:	5/24/1991
Substance:	Gasoline
Reported Release:	Not reported
Close Type:	Not reported
Date Removed:	Not reported
Close Type:	Not reported
Tank Material:	Epoxy Coated Steel
2nd Containmnt:	Cathodically Protect
Tank Lead Detection:	Statistical Inventory Reconciliation(SIR)
Overfill Protection:	Yes
Spill Prevention:	Yes

Pipe:

Tank No:	7
Tank Id:	22420
Pipe Id:	7
Pipe Status:	Currently In Use
Type Of Closure:	Not reported
Pipe Material Of Construction:	Coated/Wrapped Steel
Secondary Pipe Material:	Cathodically Protected
Piping Type:	Pressurized
Pipe Leak Detection:	Statistical Inventory Reconciliation(SIR)

PANTRY #3739 DBA KANGAROO (Continued) — **U003200918**

Tank:

Tank No:	8
Tank ID:	22421
Tank Status:	**Currently In Use**
Tank Capacity:	6000
Date Installed:	5/24/1991
Substance:	Diesel
Reported Release:	Not reported
Close Type:	Not reported
Date Removed:	Not reported
Close Type:	Not reported
Tank Material:	Epoxy Coated Steel
2nd Containmnt:	Cathodically Protect
Tank Lead Detection:	Statistical Inventory Reconciliation(SIR)
Overfill Protection:	Yes
Spill Prevention:	Yes

Pipe:

Tank No:	8
Tank Id:	22421
Pipe Id:	8
Pipe Status:	Currently In Use
Type Of Closure:	Not reported
Pipe Material Of Construction:	Coated/Wrapped Steel
Secondary Pipe Material:	Cathodically Protected
Piping Type:	Pressurized
Pipe Leak Detection:	Statistical Inventory Reconciliation(SIR)

---

9 **KATZ AND BESTHOFF NUMBER 298** — **FINDS** — **1005789373**, **110002205827**
3046 INDIANA AVENUE
VICKSBURG, MS 39180

FINDS:
Other Pertinent Environmental Activity Identified at Site

MS-ENSITE (Mississippi - Tools For Environmental Management And Protection Organizations). Mississippi Department of Environmental Quality (MDEQ) Office of Pollution Control's (OPC) maintains enSite. It is the electronic Environmental Site Information System that that regulates compliance assurance, permitting, activity tracking, and maintenance of a single agency interest-link to definition master file

---

10 **PANTRY #3444 DBA FAST LANE** — **MS UST** — **U001301812**, **N/A**
3140 INDIANA AVENUE
VICKSBURG, MS 39180

UST:

Facility ID:	3603
Facility Status:	Active
Facility Tel:	Not reported
Latitude:	32Ax 19' 49.5700"
Longitude:	90Ax 51' 32.6000"
Permanently Out of Use Tanks:	3
Active Tanks:	3

PANTRY #3444 DBA FAST LANE (Continued) **U001301812**

AIID: 24581
Owner Name: The Pantry Inc
Owner Address: PO Box 1410
Owner Tele: (919)774-6700

Tank:
Tank No: 1
Tank ID: 8557
Tank Status: Permanently Out of Use
Tank Capacity: 10000
Date Installed: 1/1/1972
Substance: Gasoline
Reported Release: Not reported
Close Type: Closed
Date Removed: 8/1/1988
Close Type: 8/1/1988
Tank Material: Asphalt Coated or Bare Steel
2nd Containmnt: None
Tank Lead Detection: Groundwater/Vapor Monitoring
Overfill Protection: No
Spill Prevention: No

Pipe:
Tank No: 1
Tank Id: 8557
Pipe Id: 1
Pipe Status: Permanently Out of Use
Type Of Closure: Closed
Pipe Material Of Construction: Coated/Wrapped Steel
Secondary Pipe Material: None
Piping Type: Pressurized
Pipe Leak Detection: Groundwater/Vapor Monitoring

Tank:
Tank No: 2
Tank ID: 8558
Tank Status: Permanently Out of Use
Tank Capacity: 8000
Date Installed: 1/1/1972
Substance: Gasoline
Reported Release: Not reported
Close Type: Closed
Date Removed: 8/1/1988
Close Type: 8/1/1988
Tank Material: Asphalt Coated or Bare Steel
2nd Containmnt: None
Tank Lead Detection: Groundwater/Vapor Monitoring
Overfill Protection: No
Spill Prevention: No

Pipe:
Tank No: 2
Tank Id: 8558
Pipe Id: 2
Pipe Status: Permanently Out of Use

PANTRY #3444 DBA FAST LANE (Continued) **U001301812**

Type Of Closure:	Closed
Pipe Material Of Construction:	Bare/Galvanized Steel
Secondary Pipe Material:	None
Piping Type:	Pressurized
Pipe Leak Detection:	Groundwater/Vapor Monitoring

Tank:

Tank No:	3
Tank ID:	8559
Tank Status:	**Permanently Out of Use**
Tank Capacity:	8000
Date Installed:	1/1/1972
Substance:	Gasoline
Reported Release:	Not reported
Close Type:	Closed
Date Removed:	8/1/1988
Close Type:	8/1/1988
Tank Material:	Asphalt Coated or Bare Steel
2nd Containmnt:	None
Tank Lead Detection:	Groundwater/Vapor Monitoring
Overfill Protection:	No
Spill Prevention:	No

Pipe:

Tank No:	3
Tank Id:	8559
Pipe Id:	3
Pipe Status:	Permanently Out of Use
Type Of Closure:	Closed
Pipe Material Of Construction:	Bare/Galvanized Steel
Secondary Pipe Material:	None
Piping Type:	Pressurized
Pipe Leak Detection:	Groundwater/Vapor Monitoring

Tank:

Tank No:	4
Tank ID:	8560
Tank Status:	**Currently In Use**
Tank Capacity:	12000
Date Installed:	1/1/1988
Substance:	Gasoline
Reported Release:	Not reported
Close Type:	Not reported
Date Removed:	Not reported
Close Type:	Not reported
Tank Material:	Epoxy Coated Steel
2nd Containmnt:	Cathodically Protect
Tank Lead Detection:	Statistical Inventory Reconciliation(SIR)
Overfill Protection:	Yes
Spill Prevention:	Yes

Pipe:

Tank No:	4

PANTRY #3444 DBA FAST LANE (Continued) **U001301812**

Tank Id:	8560
Pipe Id:	4
Pipe Status:	Currently In Use
Type Of Closure:	Not reported
Pipe Material Of Construction:	Fiberglass Reinforced Plastic
Secondary Pipe Material:	None
Piping Type:	Pressurized
Pipe Leak Detection:	Statistical Inventory Reconciliation(SIR)

Tank:

Tank No:	5
Tank ID:	8561
Tank Status:	**Currently In Use**
Tank Capacity:	12000
Date Installed:	1/1/1988
Substance:	Gasoline
Reported Release:	Not reported
Close Type:	Not reported
Date Removed:	Not reported
Close Type:	Not reported
Tank Material:	Epoxy Coated Steel
2nd Containmnt:	Cathodically Protect
Tank Lead Detection:	Statistical Inventory Reconciliation(SIR)
Overfill Protection:	Yes
Spill Prevention:	Yes

Pipe:

Tank No:	5
Tank Id:	8561
Pipe Id:	5
Pipe Status:	Currently In Use
Type Of Closure:	Not reported
Pipe Material Of Construction:	Fiberglass Reinforced Plastic
Secondary Pipe Material:	None
Piping Type:	Pressurized
Pipe Leak Detection:	Statistical Inventory Reconciliation(SIR)

Tank:

Tank No:	6
Tank ID:	8562
Tank Status:	**Currently In Use**
Tank Capacity:	12000
Date Installed:	1/1/1988
Substance:	Gasoline
Reported Release:	Not reported
Close Type:	Not reported
Date Removed:	Not reported
Close Type:	Not reported
Tank Material:	Epoxy Coated Steel
2nd Containmnt:	Cathodically Protect
Tank Lead Detection:	Statistical Inventory Reconciliation(SIR)
Overfill Protection:	Yes
Spill Prevention:	Yes

PANTRY #3444 DBA FAST LANE (Continued) **U001301812**

Pipe:

Tank No:	6
Tank Id:	8562
Pipe Id:	6
Pipe Status:	Currently In Use
Type Of Closure:	Not reported
Pipe Material Of Construction:	Fiberglass Reinforced Plastic
Secondary Pipe Material:	None
Piping Type:	Pressurized
Pipe Leak Detection:	Statistical Inventory Reconciliation(SIR)

---

10 **INTERSTATE STATION #34** **MS LUST U003201005**
3134 INDIANA AVE **MS UST N/A**
VICKSBURG, MS 39180

Facility Id:	9781
Facility Satus:	Inactive
Facility Telephone:	Not reported
Lust Status:	Closed
AIID:	24673
Event #:	1
Project Manager:	Deanna Jones
Date Of Report:	2/23/1991
Trust Fund Status:	NTFE
Confirmed On:	2/23/1991
NFA Date:	3/12/1991

UST:

Facility ID:	9781
Facility Status:	Inactive
Facility Tel:	Not reported
Latitude:	32Ax 19' 45.7500"
Longitude:	90Ax 51' 33.4300"
Permanently Out of Use Tanks:	8
Active Tanks:	0
AIID:	24673
Owner Name:	Not reported
Owner Address:	Not reported
Owner Tele:	Not reported

Tank:

Tank No:	1
Tank ID:	24824
Tank Status:	**Permanently Out of Use**
Tank Capacity:	10000
Date Installed:	1/1/1970
Substance:	Gasoline
Reported Release:	Yes
Close Type:	Closed
Date Removed:	10/1/1986
Close Type:	10/1/1986
Tank Material:	Fiberglass Reinforced Plastic
2nd Containmnt:	None
Tank Lead Detection:	N/A

INTERSTATE STATION #34 (Continued) **U003201005**

Overfill Protection:	No
Spill Prevention:	No

Pipe:

Tank No:	1
Tank Id:	24824
Pipe Id:	1
Pipe Status:	Permanently Out of Use
Type Of Closure:	Closed
Pipe Material Of Construction:	Fiberglass Reinforced Plastic
Secondary Pipe Material:	None
Piping Type:	N/A
Pipe Leak Detection:	Not Listed

Tank:

Tank No:	2
Tank ID:	24825
Tank Status:	**Permanently Out of Use**
Tank Capacity:	10000
Date Installed:	1/1/1970
Substance:	Gasoline
Reported Release:	Yes
Close Type:	Closed
Date Removed:	10/1/1986
Close Type:	10/1/1986
Tank Material:	Fiberglass Reinforced Plastic
2nd Containmnt:	None
Tank Lead Detection:	N/A
Overfill Protection:	No
Spill Prevention:	No

Pipe:

Tank No:	2
Tank Id:	24825
Pipe Id:	2
Pipe Status:	Permanently Out of Use
Type Of Closure:	Closed
Pipe Material Of Construction:	Fiberglass Reinforced Plastic
Secondary Pipe Material:	None
Piping Type:	N/A
Pipe Leak Detection:	Not Listed

Tank:

Tank No:	3
Tank ID:	24826
Tank Status:	**Permanently Out of Use**
Tank Capacity:	10000
Date Installed:	1/1/1970
Substance:	Gasoline
Reported Release:	Yes
Close Type:	Closed
Date Removed:	10/1/1986
Close Type:	10/1/1986

INTERSTATE STATION #34 (Continued) **U003201005**

Tank Material:	Fiberglass Reinforced Plastic
2nd Containmnt:	None
Tank Lead Detection:	N/A
Overfill Protection:	No
Spill Prevention:	No

Pipe:

Tank No:	3
Tank Id:	24826
Pipe Id:	3
Pipe Status:	Permanently Out of Use
Type Of Closure:	Closed
Pipe Material Of Construction:	Fiberglass Reinforced Plastic
Secondary Pipe Material:	None
Piping Type:	N/A
Pipe Leak Detection:	Not Listed

Tank:

Tank No:	4
Tank ID:	24827
Tank Status:	**Permanently Out of Use**
Tank Capacity:	10000
Date Installed:	1/1/1970
Substance:	Diesel
Reported Release:	Yes
Close Type:	Closed
Date Removed:	10/1/1986
Close Type:	10/1/1986
Tank Material:	Fiberglass Reinforced Plastic
2nd Containmnt:	None
Tank Lead Detection:	N/A
Overfill Protection:	No
Spill Prevention:	No

Pipe:

Tank No:	4
Tank Id:	24827
Pipe Id:	4
Pipe Status:	Permanently Out of Use
Type Of Closure:	Closed
Pipe Material Of Construction:	Fiberglass Reinforced Plastic
Secondary Pipe Material:	None
Piping Type:	N/A
Pipe Leak Detection:	Not Listed

Tank:

Tank No:	5
Tank ID:	24828
Tank Status:	**Permanently Out of Use**
Tank Capacity:	10000
Date Installed:	1/1/1988
Substance:	Gasoline
Reported Release:	Yes

INTERSTATE STATION #34 (Continued) **U003201005**

Close Type:	Closed
Date Removed:	7/10/2000
Close Type:	7/12/2000
Tank Material:	Fiberglass Reinforced Plastic
2nd Containmnt:	None
Tank Lead Detection:	Groundwater/Vapor Monitoring
Overfill Protection:	Yes
Spill Prevention:	Yes

Pipe:

Tank No:	5
Tank Id:	24828
Pipe Id:	5
Pipe Status:	Permanently Out of Use
Type Of Closure:	Closed
Pipe Material Of Construction:	Fiberglass Reinforced Plastic
Secondary Pipe Material:	None
Piping Type:	Pressurized
Pipe Leak Detection:	Groundwater/Vapor Monitoring

Tank:

Tank No:	6
Tank ID:	24829
Tank Status:	**Permanently Out of Use**
Tank Capacity:	10000
Date Installed:	1/1/1988
Substance:	Gasoline
Reported Release:	Yes
Close Type:	Closed
Date Removed:	7/10/2000
Close Type:	7/12/2000
Tank Material:	Fiberglass Reinforced Plastic
2nd Containmnt:	None
Tank Lead Detection:	Groundwater/Vapor Monitoring
Overfill Protection:	Yes
Spill Prevention:	Yes

Pipe:

Tank No:	6
Tank Id:	24829
Pipe Id:	6
Pipe Status:	Permanently Out of Use
Type Of Closure:	Closed
Pipe Material Of Construction:	Fiberglass Reinforced Plastic
Secondary Pipe Material:	None
Piping Type:	Pressurized
Pipe Leak Detection:	Groundwater/Vapor Monitoring

Tank:

Tank No:	7
Tank ID:	24830
Tank Status:	**Permanently Out of Use**
Tank Capacity:	10000

INTERSTATE STATION #34 (Continued) **U003201005**

Date Installed:	1/1/1988
Substance:	Gasoline
Reported Release:	Yes
Close Type:	Closed
Date Removed:	7/10/2000
Close Type:	7/12/2000
Tank Material:	Fiberglass Reinforced Plastic
2nd Containmnt:	None
Tank Lead Detection:	Groundwater/Vapor Monitoring
Overfill Protection:	Yes
Spill Prevention:	Yes

Pipe:

Tank No:	7
Tank Id:	24830
Pipe Id:	7
Pipe Status:	Permanently Out of Use
Type Of Closure:	Closed
Pipe Material Of Construction:	Fiberglass Reinforced Plastic
Secondary Pipe Material:	None
Piping Type:	Pressurized
Pipe Leak Detection:	Groundwater/Vapor Monitoring

Tank:

Tank No:	8
Tank ID:	24831
Tank Status:	**Permanently Out of Use**
Tank Capacity:	10000
Date Installed:	1/1/1988
Substance:	Diesel
Reported Release:	Yes
Close Type:	Closed
Date Removed:	7/10/2000
Close Type:	7/12/2000
Tank Material:	Fiberglass Reinforced Plastic
2nd Containmnt:	None
Tank Lead Detection:	Groundwater/Vapor Monitoring
Overfill Protection:	Yes
Spill Prevention:	Yes

Pipe:

Tank No:	8
Tank Id:	24831
Pipe Id:	8
Pipe Status:	Permanently Out of Use
Type Of Closure:	Closed
Pipe Material Of Construction:	Fiberglass Reinforced Plastic
Secondary Pipe Material:	None
Piping Type:	Pressurized
Pipe Leak Detection:	Groundwater/Vapor Monitoring

11 **SACK AND SAVE NUMBER 49** — **FINDS** **1005788851**
2080 SOUTH FRONTAGE ROAD — **MS PERMITS** **110002218001**
VICKSBURG, MS 39180

FINDS:
Other Pertinent Environmental Activity Identified at Site

MS-ENSITE (Mississippi - Tools For Environmental Management And Protection Organizations). Mississippi Department of Environmental Quality (MDEQ) Office of Pollution Control's (OPC) maintains enSite. It is the electronic Environmental Site Information System that that regulates compliance assurance, permitting, activity tracking, and maintenance of a single agency interest-link to definition master file

MS PERMIT:

AI ID:	8496
Mailing Address:	2080 South Frontage Road
Mailing City,St,Zip:	Vicksburg, MS 39180
Branch:	Service and Misc Industries
SIC:	5411
Basin:	Big Black River
Start Date:	10/09/2000
End Date:	Not reported

---

11 **PUMP & SAVE #2634** — **MS LUST** **U001299929**
2080 SOUTH FRONTAGE ROAD — **MS UST** **N/A**
VICKSBURG, MS 39180

Facility Id:	9937
Facility Satus:	Active
Facility Telephone:	Not reported
Lust Status:	Closed
AIID:	8496
Event #:	1
Project Manager:	Lynn Chambers
Date Of Report:	4/8/1993
Trust Fund Status:	STFS
Confirmed On:	4/1/1993
NFA Date:	1/18/2000

Facility Id:	9937
Facility Satus:	Active
Facility Telephone:	Not reported
Lust Status:	Closed
AIID:	8496
Event #:	2
Project Manager:	Martha Martin
Date Of Report:	6/29/2004
Trust Fund Status:	EUD
Confirmed On:	6/24/2004
NFA Date:	10/13/2004

UST:

Facility ID:	9937
Facility Status:	Active
Facility Tel:	Not reported
Latitude:	32Ax 19' 20.2900"

PUMP & SAVE #2634 (Continued) **U001299929**

Longitude:	90Ax 52' 0.6900"
Permanently Out of Use Tanks:	0
Active Tanks:	0
AIID:	8496
Owner Name:	Not reported
Owner Address:	Not reported
Owner Tele:	Not reported

Tank:

Tank No:	1
Tank ID:	25273
Tank Status:	**Temporarily Out of Service Ind**
Tank Capacity:	15000
Date Installed:	3/1/1988
Substance:	Gasoline
Reported Release:	Yes
Close Type:	Not reported
Date Removed:	9/26/2005
Close Type:	Not reported
Tank Material:	Epoxy Coated Steel
2nd Containmnt:	Cathodically Protect
Tank Lead Detection:	Automatic Tank Gauging
Overfill Protection:	Yes
Spill Prevention:	Yes

Pipe:

Tank No:	1
Tank Id:	25273
Pipe Id:	1
Pipe Status:	Temporarily Out of Service Indefinitely
Type Of Closure:	Not reported
Pipe Material Of Construction:	Fiberglass Reinforced Plastic
Secondary Pipe Material:	None
Piping Type:	Pressurized
Pipe Leak Detection:	Line Tightness Testing

Tank:

Tank No:	2
Tank ID:	25274
Tank Status:	**Temporarily Out of Service Ind**
Tank Capacity:	15000
Date Installed:	3/1/1988
Substance:	Gasoline
Reported Release:	Yes
Close Type:	Not reported
Date Removed:	9/26/2005
Close Type:	Not reported
Tank Material:	Epoxy Coated Steel
2nd Containmnt:	Cathodically Protect
Tank Lead Detection:	Automatic Tank Gauging
Overfill Protection:	Yes
Spill Prevention:	Yes

Pipe:

Tank No:	2

PUMP & SAVE #2634 (Continued) **U001299929**

Tank Id:	25274
Pipe Id:	2
Pipe Status:	Temporarily Out of Service Indefinitely
Type Of Closure:	Not reported
Pipe Material Of Construction:	Fiberglass Reinforced Plastic
Secondary Pipe Material:	None
Piping Type:	Pressurized
Pipe Leak Detection:	Line Tightness Testing

Tank:

Tank No:	3
Tank ID:	25275
Tank Status:	**Temporarily Out of Service Ind**
Tank Capacity:	6000
Date Installed:	3/1/1988
Substance:	Gasoline
Reported Release:	Yes
Close Type:	Not reported
Date Removed:	9/26/2005
Close Type:	Not reported
Tank Material:	Epoxy Coated Steel
2nd Containmnt:	Cathodically Protect
Tank Lead Detection:	Automatic Tank Gauging
Overfill Protection:	Yes
Spill Prevention:	Yes

Pipe:

Tank No:	3
Tank Id:	25275
Pipe Id:	3
Pipe Status:	Temporarily Out of Service Indefinitely
Type Of Closure:	Not reported
Pipe Material Of Construction:	Fiberglass Reinforced Plastic
Secondary Pipe Material:	None
Piping Type:	Pressurized
Pipe Leak Detection:	Line Tightness Testing

---

11 **VICKSBURG FORD LINCOLN MERCURY** **FINDS** **1000533193**
2431 NORTH FRONTAGE ROAD **RCRA-CESQG** **MSD985975846**
VICKSBURG, MS 39180

FINDS:
Other Pertinent Environmental Activity Identified at Site

MS-ENSITE (Mississippi - Tools For Environmental Management And Protection Organizations). Mississippi Department of Environmental Quality (MDEQ) Office of Pollution Control's (OPC) maintains enSite. It is the electronic Environmental Site Information System that that regulates compliance assurance, permitting, activity tracking, and maintenance of a single agency interest-link to definition master file

RCRAInfo is a national information system that supports the Resource Conservation and Recovery Act (RCRA) program through the tracking of events and activities related to facilities that generate, transport, and treat, store, or dispose of hazardous waste. RCRAInfo allows RCRA

VICKSBURG FORD LINCOLN MERCURY (Continued) **1000533193**

program staff to track the notification, permit, compliance, and corrective action activities required under RCRA.

RCRA-CESQG:

Date form received by agency:	04/01/2004
Facility name:	VICKSBURG FORD LINCOLN-MERCURY
Facility address:	2431 NORTH FRONTAGE ROAD VICKSBURG, MS 39180
EPA ID:	MSD985975846
Mailing address:	NORTH FRONTAGE ROAD VICKSBURG, MS 39180
Contact:	DONALD M FRITH
Contact address:	NORTH FRONTAGE ROAD VICKSBURG, MS 39180
Contact country:	US
Contact telephone:	(601) 636-5323
Contact email:	Not reported
EPA Region:	04
Classification:	Conditionally Exempt Small Quantity Generator
Description:	Handler: generates 100 kg or less of hazardous waste per calendar month, and accumulates 1000 kg or less of hazardous waste at any time; or generates 1 kg or less of acutely hazardous waste per calendar month, and accumulates at any time: 1 kg or less of acutely hazardous waste; or 100 kg or less of any residue or contaminated soil, waste or other debris resulting from the cleanup of a spill, into or on any land or water, of acutely hazardous waste; or generates 100 kg or less of any residue or contaminated soil, waste or other debris resulting from the cleanup of a spill, into or on any land or water, of acutely hazardous waste during any calendar month, and accumulates at any time: 1 kg or less of acutely hazardous waste; or 100 kg or less of any residue or contaminated soil, waste or other debris resulting from the cleanup of a spill, into or on any land or water, of acutely hazardous waste

Owner/Operator Summary:

Owner/operator name:	WAYNE THOMPSON
Owner/operator address:	NORTH FRONTAGE ROAD VICKSBURG, MS 39180
Owner/operator country:	US
Owner/operator telephone:	(601) 636-5323
Legal status:	Private
Owner/Operator Type:	Owner
Owner/Op start date:	08/01/2001
Owner/Op end date:	Not reported
Owner/operator name:	ROY T. GRANT
Owner/operator address:	ANNONDALE DRIVE VICKSBURG, MS 39181
Owner/operator country:	US
Owner/operator telephone:	(601) 636-5323
Legal status:	Private
Owner/Operator Type:	Owner
Owner/Op start date:	05/20/1997
Owner/Op end date:	08/01/2001

VICKSBURG FORD LINCOLN MERCURY (Continued) **1000533193**

Owner/operator name: DON FRITH
Owner/operator address: NORTH FRONTAGE ROAD
VICKSBURG, MS 39180
Owner/operator country: US
Owner/operator telephone: (601) 636-5323
Legal status: Private
Owner/Operator Type: Operator
Owner/Op start date: 08/01/2001
Owner/Op end date: Not reported

Handler Activities Summary:
U.S. importer of hazardous waste: No
Mixed waste (haz. and radioactive): No
Recycler of hazardous waste: No
Transporter of hazardous waste: No
Treater, storer or disposer of HW: No
Underground injection activity: No
On-site burner exemption: No
Furnace exemption: No
Used oil fuel burner: No
Used oil processor: No
User oil refiner: No
Used oil fuel marketer to burner: No
Used oil Specification marketer: No
Used oil transfer facility: No
Used oil transporter: No
Off-site waste receiver: Commercial status unknown

Historical Generators:
Date form received by agency: 05/20/1997
Facility name: VICKSBURG FORD LINCOLN-MERCURY
Site name: DELTA FORD SALES INC.
Classification: Small Quantity Generator

Hazardous Waste Summary:
Waste code: D001
Waste name: IGNITABLE HAZARDOUS WASTES ARE THOSE WASTES WHICH HAVE A FLASHPOINT OF LESS THAN 140 DEGREES FAHRENHEIT AS DETERMINED BY A PENSKY-MARTENS CLOSED CUP FLASH POINT TESTER. ANOTHER METHOD OF DETERMINING THE FLASH POINT OF A WASTE IS TO REVIEW THE MATERIAL SAFETY DATA SHEET, WHICH CAN BE OBTAINED FROM THE MANUFACTURER OR DISTRIBUTOR OF THE MATERIAL. LACQUER THINNER IS AN EXAMPLE OF A COMMONLY USED SOLVENT WHICH WOULD BE CONSIDERED AS IGNITABLE HAZARDOUS WASTE.

Waste code: D018
Waste name: BENZENE

Waste code: D039
Waste name: TETRACHLOROETHYLENE

Violation Status: No violations found

12 **SUDS N SMOKES # 202**
3114 HALLS FERRY ROAD
VICKSBURG, MS 39180

MS UST U003774389
N/A

UST:

Facility ID:	10988
Facility Status:	Active
Facility Tel:	Not reported
Latitude:	32Ax 19' 22.9800"
Longitude:	90Ax 52' 38.0900"
Permanently Out of Use Tanks:	0
Active Tanks:	3
AIID:	24574
Owner Name:	Waring Oil Company
Owner Address:	PO Box 66
Owner Tele:	(601)636-1065

Tank:

Tank No:	1
Tank ID:	27864
Tank Status:	**Currently In Use**
Tank Capacity:	8000
Date Installed:	9/1/1989
Substance:	Gasoline
Reported Release:	Not reported
Close Type:	Not reported
Date Removed:	Not reported
Close Type:	Not reported
Tank Material:	Epoxy Coated Steel
2nd Containmnt:	Cathodically Protect
Tank Lead Detection:	Automatic Tank Gauging
Overfill Protection:	Yes
Spill Prevention:	Yes

Pipe:

Tank No:	1
Tank Id:	27864
Pipe Id:	1
Pipe Status:	Currently In Use
Type Of Closure:	Not reported
Pipe Material Of Construction:	Fiberglass Reinforced Plastic
Secondary Pipe Material:	None
Piping Type:	Pressurized
Pipe Leak Detection:	Line Tightness Testing

Tank:

Tank No:	2
Tank ID:	27865
Tank Status:	**Currently In Use**
Tank Capacity:	8000
Date Installed:	9/1/1989
Substance:	Gasoline
Reported Release:	Not reported
Close Type:	Not reported
Date Removed:	Not reported
Close Type:	Not reported
Tank Material:	Epoxy Coated Steel

SUDS N SMOKES # 202 (Continued) **U003774389**

2nd Containmnt:	Cathodically Protect
Tank Lead Detection:	Automatic Tank Gauging
Overfill Protection:	Yes
Spill Prevention:	Yes

Pipe:

Tank No:	2
Tank Id:	27865
Pipe Id:	2
Pipe Status:	Currently In Use
Type Of Closure:	Not reported
Pipe Material Of Construction:	Fiberglass Reinforced Plastic
Secondary Pipe Material:	None
Piping Type:	Pressurized
Pipe Leak Detection:	Line Tightness Testing

Tank:

Tank No:	3
Tank ID:	27866
Tank Status:	**Currently In Use**
Tank Capacity:	8000
Date Installed:	9/1/1989
Substance:	Gasoline
Reported Release:	Not reported
Close Type:	Not reported
Date Removed:	Not reported
Close Type:	Not reported
Tank Material:	Epoxy Coated Steel
2nd Containmnt:	Cathodically Protect
Tank Lead Detection:	Automatic Tank Gauging
Overfill Protection:	Yes
Spill Prevention:	Yes

Pipe:

Tank No:	3
Tank Id:	27866
Pipe Id:	3
Pipe Status:	Currently In Use
Type Of Closure:	Not reported
Pipe Material Of Construction:	Fiberglass Reinforced Plastic
Secondary Pipe Material:	None
Piping Type:	Pressurized
Pipe Leak Detection:	Line Tightness Testing

---

13 **PANTRY #3443 DBA FAST LANE** **MS LUST U001301813**
3400 HALLS FERRY ROAD **MS UST N/A**
VICKSBURG, MS 39180

Facility Id:	3604
Facility Satus:	Active
Facility Telephone:	Not reported
Lust Status:	Closed
AIID:	24582
Event #:	1

PANTRY #3443 DBA FAST LANE (Continued) **U001301813**

Project Manager: Martha Martin
Date Of Report: 5/4/1995
Trust Fund Status: EUD
Confirmed On: Not reported
NFA Date: 3/20/1998

UST:
Facility ID: 3604
Facility Status: Active
Facility Tel: Not reported
Latitude: 32Ax 18' 53.3300"
Longitude: 90Ax 52' 35.8900"
Permanently Out of Use Tanks: 0
Active Tanks: 4
AIID: 24582
Owner Name: The Pantry Inc
Owner Address: PO Box 1410
Owner Tele: (919)774-6700

Tank:
Tank No: 1
Tank ID: 8563
Tank Status: **Currently In Use**
Tank Capacity: 12000
Date Installed: 1/1/1985
Substance: Gasoline
Reported Release: Yes
Close Type: Not reported
Date Removed: Not reported
Close Type: Not reported
Tank Material: Epoxy Coated Steel
2nd Containmnt: Cathodically Protect
Tank Lead Detection: Statistical Inventory Reconciliation(SIR)
Overfill Protection: Yes
Spill Prevention: Yes

Pipe:
Tank No: 1
Tank Id: 8563
Pipe Id: 1
Pipe Status: Currently In Use
Type Of Closure: Not reported
Pipe Material Of Construction: Fiberglass Reinforced Plastic
Secondary Pipe Material: None
Piping Type: Pressurized
Pipe Leak Detection: Statistical Inventory Reconciliation(SIR)

Tank:
Tank No: 2
Tank ID: 8564
Tank Status: **Currently In Use**
Tank Capacity: 12000
Date Installed: 1/1/1985
Substance: Gasoline

PANTRY #3443 DBA FAST LANE (Continued) **U001301813**

Reported Release:	Yes
Close Type:	Not reported
Date Removed:	Not reported
Close Type:	Not reported
Tank Material:	Epoxy Coated Steel
2nd Containmnt:	Cathodically Protect
Tank Lead Detection:	Statistical Inventory Reconciliation(SIR)
Overfill Protection:	Yes
Spill Prevention:	Yes

Pipe:

Tank No:	2
Tank Id:	8564
Pipe Id:	2
Pipe Status:	Currently In Use
Type Of Closure:	Not reported
Pipe Material Of Construction:	Fiberglass Reinforced Plastic
Secondary Pipe Material:	None
Piping Type:	Pressurized
Pipe Leak Detection:	Statistical Inventory Reconciliation(SIR)

Tank:

Tank No:	3
Tank ID:	8565
Tank Status:	**Currently In Use**
Tank Capacity:	12000
Date Installed:	1/1/1985
Substance:	Gasoline
Reported Release:	Yes
Close Type:	Not reported
Date Removed:	Not reported
Close Type:	Not reported
Tank Material:	Epoxy Coated Steel
2nd Containmnt:	Cathodically Protect
Tank Lead Detection:	Statistical Inventory Reconciliation(SIR)
Overfill Protection:	Yes
Spill Prevention:	Yes

Pipe:

Tank No:	3
Tank Id:	8565
Pipe Id:	3
Pipe Status:	Currently In Use
Type Of Closure:	Not reported
Pipe Material Of Construction:	Fiberglass Reinforced Plastic
Secondary Pipe Material:	None
Piping Type:	Pressurized
Pipe Leak Detection:	Statistical Inventory Reconciliation(SIR)

Tank:

Tank No:	4
Tank ID:	8566
Tank Status:	**Currently In Use**

PANTRY #3443 DBA FAST LANE (Continued) **U001301813**

Tank Capacity:	12000
Date Installed:	1/1/1985
Substance:	Diesel
Reported Release:	Yes
Close Type:	Not reported
Date Removed:	Not reported
Close Type:	Not reported
Tank Material:	Epoxy Coated Steel
2nd Containmnt:	Cathodically Protect
Tank Lead Detection:	Statistical Inventory Reconciliation(SIR)
Overfill Protection:	Yes
Spill Prevention:	Yes

Pipe:

Tank No:	4
Tank Id:	8566
Pipe Id:	4
Pipe Status:	Currently In Use
Type Of Closure:	Not reported
Pipe Material Of Construction:	Fiberglass Reinforced Plastic
Secondary Pipe Material:	None
Piping Type:	Pressurized
Pipe Leak Detection:	Statistical Inventory Reconciliation(SIR)

---

13 **ONE HOUR CLEANERS** **FINDS** **1004742630**
3427 HALLS FERRY ROAD **RCRA-CESQG** **MSD981024243**
VICKSBURG, MS 39180

FINDS:
Other Pertinent Environmental Activity Identified at Site

MS-ENSITE (Mississippi - Tools For Environmental Management And Protection Organizations). Mississippi Department of Environmental Quality (MDEQ) Office of Pollution Control's (OPC) maintains enSite. It is the electronic Environmental Site Information System that that regulates compliance assurance, permitting, activity tracking, and maintenance of a single agency interest-link to definition master file

RCRAInfo is a national information system that supports the Resource Conservation and Recovery Act (RCRA) program through the tracking of events and activities related to facilities that generate, transport, and treat, store, or dispose of hazardous waste. RCRAInfo allows RCRA program staff to track the notification, permit, compliance, and corrective action activities required under RCRA.

RCRA-CESQG:

Date form received by agency:	10/07/1985
Facility name:	ONE HOUR CLEANERS
Facility address:	3427 HALLS FERRY ROAD VICKSBURG, MS 39180
EPA ID:	MSD981024243
Mailing address:	P.O. BOX 10326 JACKSON, MS 39209
Contact:	CARTER JEFFERSON
Contact address:	P.O. BOX 10326 JACKSON, MS 39209

ONE HOUR CLEANERS (Continued) **1004742630**

Contact country:	US
Contact telephone:	(601) 944-0100
Contact email:	Not reported
EPA Region:	04
Classification:	Conditionally Exempt Small Quantity Generator
Description:	Handler: generates 100 kg or less of hazardous waste per calendar month, and accumulates 1000 kg or less of hazardous waste at any time; or generates 1 kg or less of acutely hazardous waste per calendar month, and accumulates at any time: 1 kg or less of acutely hazardous waste; or 100 kg or less of any residue or contaminated soil, waste or other debris resulting from the cleanup of a spill, into or on any land or water, of acutely hazardous waste; or generates 100 kg or less of any residue or contaminated soil, waste or other debris resulting from the cleanup of a spill, into or on any land or water, of acutely hazardous waste during any calendar month, and accumulates at any time: 1 kg or less of acutely hazardous waste; or 100 kg or less of any residue or contaminated soil, waste or other debris resulting from the cleanup of a spill, into or on any land or water, of acutely hazardous waste

Owner/Operator Summary:

Owner/operator name:	ONE HOUR CLEANERS OF VICKSBURG
Owner/operator address:	Not reported
	Not reported
Owner/operator country:	Not reported
Owner/operator telephone:	Not reported
Legal status:	Private
Owner/Operator Type:	Owner
Owner/Op start date:	Not reported
Owner/Op end date:	Not reported

Handler Activities Summary:

U.S. importer of hazardous waste:	Unknown
Mixed waste (haz. and radioactive):	Unknown
Recycler of hazardous waste:	No
Transporter of hazardous waste:	No
Treater, storer or disposer of HW:	No
Underground injection activity:	No
On-site burner exemption:	Unknown
Furnace exemption:	Unknown
Used oil fuel burner:	No
Used oil processor:	No
User oil refiner:	No
Used oil fuel marketer to burner:	No
Used oil Specification marketer:	No
Used oil transfer facility:	No
Used oil transporter:	No
Off-site waste receiver:	Commercial status unknown

Hazardous Waste Summary:

Waste code:	F002
Waste name:	THE FOLLOWING SPENT HALOGENATED SOLVENTS: TETRACHLOROETHYLENE, METHYLENE CHLORIDE, TRICHLOROETHYLENE, 1,1,1-TRICHLOROETHANE, CHLOROBENZENE, 1,1,2-TRICHLORO-1,2,2-TRIFLUOROETHANE, ORTHO-DICHLOROBENZENE, TRICHLOROFLUOROMETHANE, AND 1,1,2-TRICHLOROETHANE; ALL SPENT SOLVENT MIXTURES/BLENDS CONTAINING,

ONE HOUR CLEANERS (Continued) **1004742630**

BEFORE USE, A TOTAL OF TEN PERCENT OR MORE (BY VOLUME) OF ONE OR MORE OF THE ABOVE HALOGENATED SOLVENTS OR THOSE LISTED IN F001, F004, OR F005, AND STILL BOTTOMS FROM THE RECOVERY OF THESE SPENT SOLVENTS AND SPENT SOLVENT MIXTURES.

Violation Status: No violations found

---

13 **HALLS FERRY SUPER SHELL** **MS UST** **U001298556**
3430 HALLS FERRY RD **N/A**
VICKSBURG, MS 39180

UST:

Facility ID:	6429
Facility Status:	Inactive
Facility Tel:	Not reported
Latitude:	Not reported
Longitude:	Not reported
Permanently Out of Use Tanks:	4
Active Tanks:	0
AIID:	34223
Owner Name:	Not reported
Owner Address:	Not reported
Owner Tele:	Not reported

Tank:

Tank No:	1
Tank ID:	16293
Tank Status:	**Permanently Out of Use**
Tank Capacity:	8000
Date Installed:	1/1/1984
Substance:	Gasoline
Reported Release:	Not reported
Close Type:	Closed
Date Removed:	2/5/2000
Close Type:	2/5/2000
Tank Material:	Asphalt Coated or Bare Steel
2nd Containmnt:	Cathodically Protect
Tank Lead Detection:	Inventory Control/Precision Tightness Testing
Overfill Protection:	Yes
Spill Prevention:	Yes

Pipe:

Tank No:	1
Tank Id:	16293
Pipe Id:	1
Pipe Status:	Permanently Out of Use
Type Of Closure:	Closed
Pipe Material Of Construction:	Bare/Galvanized Steel
Secondary Pipe Material:	Cathodically Protected
Piping Type:	Pressurized
Pipe Leak Detection:	Line Tightness Testing

Tank:

Tank No:	2
Tank ID:	16294
Tank Status:	**Permanently Out of Use**

HALLS FERRY SUPER SHELL (Continued) **U001298556**

Tank Capacity:	6000
Date Installed:	1/1/1984
Substance:	Gasoline
Reported Release:	Not reported
Close Type:	Closed
Date Removed:	2/5/2000
Close Type:	2/5/2000
Tank Material:	Asphalt Coated or Bare Steel
2nd Containmnt:	Cathodically Protect
Tank Lead Detection:	Inventory Control/Precision Tightness Testing
Overfill Protection:	Yes
Spill Prevention:	Yes

Pipe:

Tank No:	2
Tank Id:	16294
Pipe Id:	2
Pipe Status:	Permanently Out of Use
Type Of Closure:	Closed
Pipe Material Of Construction:	Bare/Galvanized Steel
Secondary Pipe Material:	Cathodically Protected
Piping Type:	Pressurized
Pipe Leak Detection:	Line Tightness Testing

Tank:

Tank No:	3
Tank ID:	16295
Tank Status:	**Permanently Out of Use**
Tank Capacity:	6000
Date Installed:	1/1/1984
Substance:	Gasoline
Reported Release:	Not reported
Close Type:	Closed
Date Removed:	2/5/2000
Close Type:	2/5/2000
Tank Material:	Asphalt Coated or Bare Steel
2nd Containmnt:	Cathodically Protect
Tank Lead Detection:	Inventory Control/Precision Tightness Testing
Overfill Protection:	Yes
Spill Prevention:	Yes

Pipe:

Tank No:	3
Tank Id:	16295
Pipe Id:	3
Pipe Status:	Permanently Out of Use
Type Of Closure:	Closed
Pipe Material Of Construction:	Bare/Galvanized Steel
Secondary Pipe Material:	Cathodically Protected
Piping Type:	Pressurized
Pipe Leak Detection:	Line Tightness Testing

Tank:

HALLS FERRY SUPER SHELL (Continued) **U001298556**

Tank No:	4
Tank ID:	16296
Tank Status:	**Permanently Out of Use**
Tank Capacity:	3000
Date Installed:	1/1/1984
Substance:	Gasoline
Reported Release:	Not reported
Close Type:	Closed
Date Removed:	2/5/2000
Close Type:	2/5/2000
Tank Material:	Asphalt Coated or Bare Steel
2nd Containmnt:	Cathodically Protect
Tank Lead Detection:	Inventory Control/Precision Tightness Testing
Overfill Protection:	Yes
Spill Prevention:	Yes

Pipe:

Tank No:	4
Tank Id:	16296
Pipe Id:	4
Pipe Status:	Permanently Out of Use
Type Of Closure:	Closed
Pipe Material Of Construction:	Bare/Galvanized Steel
Secondary Pipe Material:	Cathodically Protected
Piping Type:	Pressurized
Pipe Leak Detection:	Line Tightness Testing

---

13 **SAXTON'S** **MS UST** **U001295364**
3320 HALLS FERRY RD **N/A**
VICKSBURG, MS 39180

UST:

Facility ID:	9053
Facility Status:	Inactive
Facility Tel:	Not reported
Latitude:	Not reported
Longitude:	Not reported
Permanently Out of Use Tanks:	4
Active Tanks:	0
AIID:	34074
Owner Name:	Not reported
Owner Address:	Not reported
Owner Tele:	Not reported

Tank:

Tank No:	1
Tank ID:	23122
Tank Status:	**Permanently Out of Use**
Tank Capacity:	4000
Date Installed:	1/1/1970
Substance:	Gasoline
Reported Release:	Not reported
Close Type:	Closed
Date Removed:	1/1/1991
Close Type:	1/1/1991
Tank Material:	Asphalt Coated or Bare Steel
2nd Containmnt:	None

SAXTON'S (Continued) **U001295364**

Tank Lead Detection: N/A
Overfill Protection: No
Spill Prevention: No

Pipe:
Tank No: 1
Tank Id: 23122
Pipe Id: 1
Pipe Status: Permanently Out of Use
Type Of Closure: Closed
Pipe Material Of Construction: Bare/Galvanized Steel
Secondary Pipe Material: None
Piping Type: N/A
Pipe Leak Detection: Not Listed

Tank:
Tank No: 2
Tank ID: 23123
Tank Status: **Permanently Out of Use**
Tank Capacity: 1000
Date Installed: 1/1/1970
Substance: Gasoline
Reported Release: Not reported
Close Type: Closed
Date Removed: 1/1/1991
Close Type: 1/1/1991
Tank Material: Asphalt Coated or Bare Steel
2nd Containmnt: None
Tank Lead Detection: N/A
Overfill Protection: No
Spill Prevention: No

Pipe:
Tank No: 2
Tank Id: 23123
Pipe Id: 2
Pipe Status: Permanently Out of Use
Type Of Closure: Closed
Pipe Material Of Construction: Bare/Galvanized Steel
Secondary Pipe Material: None
Piping Type: N/A
Pipe Leak Detection: Not Listed

Tank:
Tank No: 3
Tank ID: 23124
Tank Status: **Permanently Out of Use**
Tank Capacity: 1000
Date Installed: 1/1/1970
Substance: Gasoline
Reported Release: Not reported
Close Type: Closed
Date Removed: 9/1/1970

SAXTON'S (Continued) **U001295364**

Close Type:	1/1/1991
Tank Material:	Asphalt Coated or Bare Steel
2nd Containmnt:	None
Tank Lead Detection:	N/A
Overfill Protection:	No
Spill Prevention:	No

Pipe:

Tank No:	3
Tank Id:	23124
Pipe Id:	3
Pipe Status:	Permanently Out of Use
Type Of Closure:	Closed
Pipe Material Of Construction:	Bare/Galvanized Steel
Secondary Pipe Material:	None
Piping Type:	N/A
Pipe Leak Detection:	Not Listed

Tank:

Tank No:	4
Tank ID:	23125
Tank Status:	**Permanently Out of Use**
Tank Capacity:	1000
Date Installed:	1/1/1970
Substance:	Gasoline
Reported Release:	Not reported
Close Type:	Closed
Date Removed:	9/1/1970
Close Type:	1/1/1991
Tank Material:	Asphalt Coated or Bare Steel
2nd Containmnt:	None
Tank Lead Detection:	N/A
Overfill Protection:	No
Spill Prevention:	No

Pipe:

Tank No:	4
Tank Id:	23125
Pipe Id:	4
Pipe Status:	Permanently Out of Use
Type Of Closure:	Closed
Pipe Material Of Construction:	Bare/Galvanized Steel
Secondary Pipe Material:	None
Piping Type:	N/A
Pipe Leak Detection:	Not Listed

14 **ALL SAINTS EPISCOPAL SCHOOL** — **FINDS** — **1005832628 / 110011929468**
2717 CONFEDERATE AVENUE
VICKSBURG, MS 39180

FINDS:
Other Pertinent Environmental Activity Identified at Site

NCDB (National Compliance Data Base) supports implementation of the Federal Insecticide, Fungicide, and Rodenticide Act (FIFRA) and the Toxic Substances Control Act (TSCA). The system tracks inspections in regions and states with cooperative agreements, enforcement actions, and settlements.

---

15 **PLAZA AUTO SERVICE & TIRE CENTER** — **FINDS** — **1005507678 / 110001977424**
1850 S FRONTAGE RD
VICKSBURG, MS 39180

FINDS:
Other Pertinent Environmental Activity Identified at Site

AFS (Aerometric Information Retrieval System (AIRS) Facility Subsystem) replaces the former Compliance Data System (CDS), the National Emission Data System (NEDS), and the Storage and Retrieval of Aerometric Data (SAROAD). AIRS is the national repository for information concerning airborne pollution in the United States. AFS is used to track emissions and compliance data from industrial plants. AFS data are utilized by states to prepare State Implementation Plans to comply with regulatory programs and by EPA as an input for the estimation of total national emissions. AFS is undergoing a major redesign to support facility operating permits required under Title V of the Clean Air Act.

---

15 **USACE VICKSBURG DISTRICT SUPPLY BASE MSU** — **FINDS RCRA-LQG** — **1000881861 / MS2210819098**
2101 NORTH FRONTAGE ROAD
VICKSBURG, MS 39181

FINDS:
Other Pertinent Environmental Activity Identified at Site

RCRAInfo is a national information system that supports the Resource Conservation and Recovery Act (RCRA) program through the tracking of events and activities related to facilities that generate, transport, and treat, store, or dispose of hazardous waste. RCRAInfo allows RCRA program staff to track the notification, permit, compliance, and corrective action activities required under RCRA.

RCRA-LQG:
Date form received by agency: 02/23/2006
Facility name: USACE VICKSBURG DISTRICT SUPPLY BASE MSU
Facility address: 2449 HAINING ROAD
VICKSBURG, MS 39180
EPA ID: MS2210819098
Mailing address: 4155 CLAY STREET
VICKSBURG, MS 39183
Contact: LEROY DEE

USACE VICKSBURG DISTRICT SUPPLY BASE MSU (Continued) **1000881861**

Contact address:	Not reported
	Not reported
Contact country:	Not reported
Contact telephone:	(601) 631-5297
Contact email:	Not reported
EPA Region:	04
Classification:	Large Quantity Generator
Description:	Handler: generates 1,000 kg or more of hazardous waste during any calendar month; or generates more than 1 kg of acutely hazardous waste during any calendar month; or generates more than 100 kg of any residue or contaminated soil, waste or other debris resulting from the cleanup of a spill, into or on any land or water, of acutely hazardous waste during any calendar month; or generates 1 kg or less of acutely hazardous waste during any calendar month, and accumulates more than 1 kg of acutely hazardous waste at any time; or generates 100 kg or less of any residue or contaminated soil, waste or other debris resulting from the cleanup of a spill, into or on any land or water, of acutely hazardous waste during any calendar month, and accumulates more than 100 kg of that material at any time

Owner/Operator Summary:

Owner/operator name:	US ARMY CORPS OF ENGINEERS
Owner/operator address:	4155 CLAY STREET
	VICKSBURG, MS 39183
Owner/operator country:	US
Owner/operator telephone:	Not reported
Legal status:	Private
Owner/Operator Type:	Owner
Owner/Op start date:	01/13/1967
Owner/Op end date:	Not reported

Owner/operator name:	US ARMY CORPS OF ENGINEERS
Owner/operator address:	Not reported
	Not reported
Owner/operator country:	US
Owner/operator telephone:	Not reported
Legal status:	Private
Owner/Operator Type:	Operator
Owner/Op start date:	01/13/1967
Owner/Op end date:	Not reported

Handler Activities Summary:

U.S. importer of hazardous waste:	No
Mixed waste (haz. and radioactive):	No
Recycler of hazardous waste:	No
Transporter of hazardous waste:	No
Treater, storer or disposer of HW:	No
Underground injection activity:	No
On-site burner exemption:	No
Furnace exemption:	No
Used oil fuel burner:	No
Used oil processor:	No
User oil refiner:	No
Used oil fuel marketer to burner:	No
Used oil Specification marketer:	No
Used oil transfer facility:	No

USACE VICKSBURG DISTRICT SUPPLY BASE MSU (Continued) **1000881861**

Used oil transporter: No
Off-site waste receiver: Commercial status unknown

Universal Waste Summary:
Waste type: Batteries
Accumulated waste on-site: No
Generated waste on-site: No

Waste type: Lamps
Accumulated waste on-site: No
Generated waste on-site: No

Waste type: Pesticides
Accumulated waste on-site: No
Generated waste on-site: No

Waste type: Thermostats
Accumulated waste on-site: No
Generated waste on-site: No

Historical Generators:
Date form received by agency: 06/10/1998
Facility name: USACE VICKSBURG DISTRICT SUPPLY BASE MSU
Site name: USACE VICKSBURG DISTRICT
Classification: Large Quantity Generator

Date form received by agency: 03/09/1998
Facility name: USACE VICKSBURG DISTRICT SUPPLY BASE MSU
Site name: USACE VICKSBURG DISTRICT SUPPLY BASE/MSU
Classification: Conditionally Exempt Small Quantity Generator

Hazardous Waste Summary:
Waste code: D002
Waste name: A WASTE WHICH HAS A PH OF LESS THAN 2 OR GREATER THAN 12.5 IS CONSIDERED TO BE A CORROSIVE HAZARDOUS WASTE. SODIUM HYDROXIDE, A CAUSTIC SOLUTION WITH A HIGH PH, IS OFTEN USED BY INDUSTRIES TO CLEAN OR DEGREASE PARTS. HYDROCHLORIC ACID, A SOLUTION WITH A LOW PH, IS USED BY MANY INDUSTRIES TO CLEAN METAL PARTS PRIOR TO PAINTING. WHEN THESE CAUSTIC OR ACID SOLUTIONS BECOME CONTAMINATED AND MUST BE DISPOSED, THE WASTE WOULD BE A CORROSIVE HAZARDOUS WASTE.

Biennial Reports:

Last Biennial Reporting Year: 2005

Annual Waste Handled:
Waste code: D002
Waste name: A WASTE WHICH HAS A PH OF LESS THAN 2 OR GREATER THAN 12.5 IS CONSIDERED TO BE A CORROSIVE HAZARDOUS WASTE. SODIUM HYDROXIDE, A CAUSTIC SOLUTION WITH A HIGH PH, IS OFTEN USED BY INDUSTRIES TO CLEAN OR DEGREASE PARTS. HYDROCHLORIC ACID, A SOLUTION WITH A LOW PH, IS USED BY MANY INDUSTRIES TO CLEAN METAL PARTS PRIOR TO PAINTING. WHEN THESE CAUSTIC OR ACID SOLUTIONS BECOME CONTAMINATED AND MUST BE DISPOSED, THE WASTE WOULD BE A CORROSIVE HAZARDOUS WASTE.
Amount (Lbs): 3600

USACE VICKSBURG DISTRICT SUPPLY BASE MSU (Continued) **1000881861**

Violation Status: No violations found

15 **BATTLEFIELD TRUCK PLAZA** **MS LUST** **U001295915**
1900 SOUTH FRONTAGE ROAD **MS UST** **N/A**
VICKSBURG, MS 39180

Facility Id: 7320
Facility Satus: Inactive
Facility Telephone: Not reported
Lust Status: Closed
AIID: 34082
Event #: 1
Project Manager: Martha Martin
Date Of Report: 6/15/1995
Trust Fund Status: STFS
Confirmed On: 1/25/1996
NFA Date: 7/8/1998

UST:
Facility ID: 7320
Facility Status: Inactive
Facility Tel: Not reported
Latitude: Not reported
Longitude: Not reported
Permanently Out of Use Tanks: 4
Active Tanks: 0
AIID: 34082
Owner Name: Not reported
Owner Address: Not reported
Owner Tele: Not reported

Tank:
Tank No: 1
Tank ID: 18565
Tank Status: **Permanently Out of Use**
Tank Capacity: 4000
Date Installed: 1/1/1972
Substance: Gasoline
Reported Release: Yes
Close Type: Closed
Date Removed: 1/17/1996
Close Type: 1/23/1996
Tank Material: Asphalt Coated or Bare Steel
2nd Containmnt: None
Tank Lead Detection: Groundwater/Vapor Monitoring
Overfill Protection: No
Spill Prevention: No

Pipe:
Tank No: 1
Tank Id: 18565
Pipe Id: 1
Pipe Status: Permanently Out of Use
Type Of Closure: Closed
Pipe Material Of Construction: Unknown
Secondary Pipe Material: None
Piping Type: Pressurized

BATTLEFIELD TRUCK PLAZA (Continued) **U001295915**

Pipe Leak Detection: Groundwater/Vapor Monitoring

Tank:

Tank No:	2
Tank ID:	18566
Tank Status:	**Permanently Out of Use**
Tank Capacity:	8000
Date Installed:	1/1/1972
Substance:	Gasoline
Reported Release:	Yes
Close Type:	Closed
Date Removed:	1/17/1996
Close Type:	1/23/1996
Tank Material:	Asphalt Coated or Bare Steel
2nd Containmnt:	None
Tank Lead Detection:	Groundwater/Vapor Monitoring
Overfill Protection:	No
Spill Prevention:	No

Pipe:

Tank No:	2
Tank Id:	18566
Pipe Id:	2
Pipe Status:	Permanently Out of Use
Type Of Closure:	Closed
Pipe Material Of Construction:	Unknown
Secondary Pipe Material:	None
Piping Type:	Pressurized
Pipe Leak Detection:	Groundwater/Vapor Monitoring

Tank:

Tank No:	3
Tank ID:	18567
Tank Status:	**Permanently Out of Use**
Tank Capacity:	8000
Date Installed:	1/1/1972
Substance:	Gasoline
Reported Release:	Yes
Close Type:	Closed
Date Removed:	1/17/1996
Close Type:	1/23/1996
Tank Material:	Asphalt Coated or Bare Steel
2nd Containmnt:	None
Tank Lead Detection:	Groundwater/Vapor Monitoring
Overfill Protection:	No
Spill Prevention:	No

Pipe:

Tank No:	3
Tank Id:	18567
Pipe Id:	3
Pipe Status:	Permanently Out of Use
Type Of Closure:	Closed

BATTLEFIELD TRUCK PLAZA (Continued) **U001295915**

Pipe Material Of Construction:	Unknown
Secondary Pipe Material:	None
Piping Type:	Pressurized
Pipe Leak Detection:	Groundwater/Vapor Monitoring

Tank:

Tank No:	4
Tank ID:	18568
Tank Status:	**Permanently Out of Use**
Tank Capacity:	20000
Date Installed:	1/1/1972
Substance:	Diesel
Reported Release:	Yes
Close Type:	Closed
Date Removed:	1/17/1996
Close Type:	1/24/1996
Tank Material:	Asphalt Coated or Bare Steel
2nd Containmnt:	None
Tank Lead Detection:	Groundwater/Vapor Monitoring
Overfill Protection:	No
Spill Prevention:	No

Pipe:

Tank No:	4
Tank Id:	18568
Pipe Id:	4
Pipe Status:	Permanently Out of Use
Type Of Closure:	Closed
Pipe Material Of Construction:	Unknown
Secondary Pipe Material:	None
Piping Type:	Pressurized
Pipe Leak Detection:	Groundwater/Vapor Monitoring

---

16 **VICKSBURG PRINTING AND PUBLISHING COMPANY INC, THE** **MS PERMITS** **S108290971**
1601 NORTH FRONTAGE ROAD **N/A**
VICKSBURG, MS 39180

MS PERMIT:

AI ID:	16474
Mailing Address:	1601 North Frontage Road
Mailing City,St,Zip:	Vicksburg, MS 39180
Branch:	Service and Misc Industries
SIC:	2711
Basin:	Big Black River
Start Date:	08/16/2001
End Date:	Not reported

16 **THE VICKSBURG POST** **MS UST** **U003775135**
1601-F NORTH FRONTAGE ROAD **N/A**
VICKSBURG, MS 39180

UST:

Facility ID:	11825
Facility Status:	Active
Facility Tel:	Not reported
Latitude:	32Ax 19' 19.6400"
Longitude:	90Ax 52' 28.4300"
Permanently Out of Use Tanks:	0
Active Tanks:	1
AIID:	16474
Owner Name:	THE VICKSBURG POST
Owner Address:	1601- F NORTH FRONTAGE ROAD
Owner Tele:	(601)636-4545

Tank:

Tank No:	1
Tank ID:	29674
Tank Status:	**Currently In Use**
Tank Capacity:	1000
Date Installed:	6/12/1996
Substance:	Hazardous Substance
Reported Release:	Not reported
Close Type:	Not reported
Date Removed:	Not reported
Close Type:	Not reported
Tank Material:	Fiberglass Reinforced Plastic
2nd Containmnt:	Double-Walled
Tank Lead Detection:	Automatic Tank Gauging
Overfill Protection:	Yes
Spill Prevention:	Yes

---

17 **HMIRS** **95081373**
3512 MANOR DRIVE **N/A**
VICKSBURG, MS

Click this hyperlink while viewing on your computer to access additional HMIRS detail in the EDR Site Report.

---

17 **T AND S TUNNEL EXPRESS CARWASH** **FINDS** **1006223734**
3532 MANOR DRIVE **110009860999**
VICKSBURG, MS 39180

FINDS:
Other Pertinent Environmental Activity Identified at Site

MS-ENSITE (Mississippi - Tools For Environmental Management And Protection Organizations). Mississippi Department of Environmental Quality (MDEQ) Office of Pollution Control's (OPC) maintains enSite. It is the electronic Environmental Site Information System that that regulates compliance assurance, permitting, activity tracking, and maintenance of a single agency interest-link to definition master file

T AND S TUNNEL EXPRESS CARWASH (Continued) **1006223734**

PCS (Permit Compliance System) is a computerized management information system that contains data on National Pollutant Discharge Elimination System (NPDES) permit holding facilities. PCS tracks the permit, compliance, and enforcement status of NPDES facilities.

---

18 **INTERSTATE STATION #28** **MS LUST** **U001299030**
1435 NORTH FRONTAGE ROAD **MS UST** **N/A**
VICKSBURG, MS 39180

Facility Id:	344
Facility Satus:	Inactive
Facility Telephone:	Not reported
Lust Status:	Open
AIID:	24701
Event #:	1
Project Manager:	Joseph Curro
Date Of Report:	8/16/2007
Trust Fund Status:	EUD
Confirmed On:	8/16/2007
NFA Date:	Not reported

UST:

Facility ID:	344
Facility Status:	Inactive
Facility Tel:	Not reported
Latitude:	32Ax 19' 19.2800"
Longitude:	90Ax 52' 32.8800"
Permanently Out of Use Tanks:	4
Active Tanks:	0
AIID:	24701
Owner Name:	Waring Oil Company
Owner Address:	PO Box 66
Owner Tele:	(601)636-1065

Tank:

Tank No:	1
Tank ID:	1008
Tank Status:	**Permanently Out of Use**
Tank Capacity:	10000
Date Installed:	1/1/1981
Substance:	Gasoline
Reported Release:	Yes
Close Type:	Not reported
Date Removed:	9/12/2007
Close Type:	9/12/2007
Tank Material:	Asphalt Coated or Bare Steel
2nd Containmnt:	Cathodically Protect
Tank Lead Detection:	Groundwater/Vapor Monitoring
Overfill Protection:	Yes
Spill Prevention:	Yes

Pipe:

Tank No:	1
Tank Id:	1008
Pipe Id:	1

INTERSTATE STATION #28 (Continued) **U001299030**

Pipe Status:	Permanently Out of Use
Type Of Closure:	Not reported
Pipe Material Of Construction:	Fiberglass Reinforced Plastic
Secondary Pipe Material:	None
Piping Type:	Pressurized
Pipe Leak Detection:	Groundwater/Vapor Monitoring

Tank:

Tank No:	2
Tank ID:	1009
Tank Status:	**Permanently Out of Use**
Tank Capacity:	10000
Date Installed:	1/1/1981
Substance:	Gasoline
Reported Release:	Yes
Close Type:	Not reported
Date Removed:	9/12/2007
Close Type:	9/12/2007
Tank Material:	Asphalt Coated or Bare Steel
2nd Containmnt:	Cathodically Protect
Tank Lead Detection:	Groundwater/Vapor Monitoring
Overfill Protection:	Yes
Spill Prevention:	Yes

Pipe:

Tank No:	2
Tank Id:	1009
Pipe Id:	2
Pipe Status:	Permanently Out of Use
Type Of Closure:	Not reported
Pipe Material Of Construction:	Fiberglass Reinforced Plastic
Secondary Pipe Material:	None
Piping Type:	Pressurized
Pipe Leak Detection:	Groundwater/Vapor Monitoring

Tank:

Tank No:	3
Tank ID:	1010
Tank Status:	**Permanently Out of Use**
Tank Capacity:	10000
Date Installed:	1/1/1981
Substance:	Gasoline
Reported Release:	Yes
Close Type:	Not reported
Date Removed:	9/12/2007
Close Type:	9/12/2007
Tank Material:	Asphalt Coated or Bare Steel
2nd Containmnt:	Cathodically Protect
Tank Lead Detection:	Groundwater/Vapor Monitoring
Overfill Protection:	Yes
Spill Prevention:	Yes

Pipe:

INTERSTATE STATION #28 (Continued) **U001299030**

Tank No:	3
Tank Id:	1010
Pipe Id:	3
Pipe Status:	Permanently Out of Use
Type Of Closure:	Not reported
Pipe Material Of Construction:	Fiberglass Reinforced Plastic
Secondary Pipe Material:	None
Piping Type:	Pressurized
Pipe Leak Detection:	Groundwater/Vapor Monitoring

Tank:

Tank No:	4
Tank ID:	1011
Tank Status:	**Permanently Out of Use**
Tank Capacity:	10000
Date Installed:	1/1/1981
Substance:	Gasoline
Reported Release:	Yes
Close Type:	Not reported
Date Removed:	9/12/2007
Close Type:	9/12/2007
Tank Material:	Asphalt Coated or Bare Steel
2nd Containmnt:	Cathodically Protect
Tank Lead Detection:	Groundwater/Vapor Monitoring
Overfill Protection:	Yes
Spill Prevention:	Yes

Pipe:

Tank No:	4
Tank Id:	1011
Pipe Id:	4
Pipe Status:	Permanently Out of Use
Type Of Closure:	Not reported
Pipe Material Of Construction:	Fiberglass Reinforced Plastic
Secondary Pipe Material:	None
Piping Type:	Pressurized
Pipe Leak Detection:	Groundwater/Vapor Monitoring

---

19 **SAXTON'S GARAGE** **FINDS 1004743549**
1345 S. FRONTAGE ROAD **RCRA-CESQG MSD985981737**
VICKSBURG, MS 39180

FINDS:
Other Pertinent Environmental Activity Identified at Site

MS-ENSITE (Mississippi - Tools For Environmental Management And Protection Organizations). Mississippi Department of Environmental Quality (MDEQ) Office of Pollution Control's (OPC) maintains enSite. It is the electronic Environmental Site Information System that that regulates compliance assurance, permitting, activity tracking, and maintenance of a single agency interest-link to definition master file

RCRAInfo is a national information system that supports the Resource Conservation and Recovery Act (RCRA) program through the tracking of events and activities related to facilities that generate, transport,

SAXTON'S GARAGE (Continued) **1004743549**

and treat, store, or dispose of hazardous waste. RCRAInfo allows RCRA program staff to track the notification, permit, compliance, and corrective action activities required under RCRA.

RCRA-CESQG:

Date form received by agency:	08/04/1993
Facility name:	SAXTON'S GARAGE
Facility address:	1345 S. FRONTAGE ROAD VICKSBURG, MS 39180
EPA ID:	MSD985981737
Mailing address:	S. FRONTAGE ROAD VICKSBURG, MS 39180
Contact:	THOMAS ALFORD, JR.
Contact address:	1345 S. FRONTAGE ROAD VICKSBURG, MS 39180
Contact country:	US
Contact telephone:	Not reported
Contact email:	Not reported
EPA Region:	04
Classification:	Conditionally Exempt Small Quantity Generator
Description:	Handler: generates 100 kg or less of hazardous waste per calendar month, and accumulates 1000 kg or less of hazardous waste at any time; or generates 1 kg or less of acutely hazardous waste per calendar month, and accumulates at any time: 1 kg or less of acutely hazardous waste; or 100 kg or less of any residue or contaminated soil, waste or other debris resulting from the cleanup of a spill, into or on any land or water, of acutely hazardous waste; or generates 100 kg or less of any residue or contaminated soil, waste or other debris resulting from the cleanup of a spill, into or on any land or water, of acutely hazardous waste during any calendar month, and accumulates at any time: 1 kg or less of acutely hazardous waste; or 100 kg or less of any residue or contaminated soil, waste or other debris resulting from the cleanup of a spill, into or on any land or water, of acutely hazardous waste

Owner/Operator Summary:

Owner/operator name:	THOMAS ALFORD SR.
Owner/operator address:	1345 S. FRONTAGE ROAD VICKSBURG, MS 39180
Owner/operator country:	Not reported
Owner/operator telephone:	(601) 636-3762
Legal status:	Private
Owner/Operator Type:	Owner
Owner/Op start date:	Not reported
Owner/Op end date:	Not reported

Handler Activities Summary:

U.S. importer of hazardous waste:	Unknown
Mixed waste (haz. and radioactive):	Unknown
Recycler of hazardous waste:	No
Transporter of hazardous waste:	No
Treater, storer or disposer of HW:	No
Underground injection activity:	No
On-site burner exemption:	Unknown
Furnace exemption:	Unknown

SAXTON'S GARAGE (Continued) **1004743549**

Used oil fuel burner: No
Used oil processor: No
User oil refiner: No
Used oil fuel marketer to burner: No
Used oil Specification marketer: No
Used oil transfer facility: No
Used oil transporter: No
Off-site waste receiver: Commercial status unknown

Hazardous Waste Summary:
Waste code: D000
Waste name: Not Defined

Waste code: D001
Waste name: IGNITABLE HAZARDOUS WASTES ARE THOSE WASTES WHICH HAVE A FLASHPOINT OF LESS THAN 140 DEGREES FAHRENHEIT AS DETERMINED BY A PENSKY-MARTENS CLOSED CUP FLASH POINT TESTER. ANOTHER METHOD OF DETERMINING THE FLASH POINT OF A WASTE IS TO REVIEW THE MATERIAL SAFETY DATA SHEET, WHICH CAN BE OBTAINED FROM THE MANUFACTURER OR DISTRIBUTOR OF THE MATERIAL. LACQUER THINNER IS AN EXAMPLE OF A COMMONLY USED SOLVENT WHICH WOULD BE CONSIDERED AS IGNITABLE HAZARDOUS WASTE.

Violation Status: No violations found

---

19 **SAXTON TIRE BARN AUTOMOTIVE** **FINDS** **1005507674**
1401-B S FRONTAGE RD **110001977415**
VICKSBURG, MS 39180

FINDS:
Other Pertinent Environmental Activity Identified at Site

AFS (Aerometric Information Retrieval System (AIRS) Facility Subsystem) replaces the former Compliance Data System (CDS), the National Emission Data System (NEDS), and the Storage and Retrieval of Aerometric Data (SAROAD). AIRS is the national repository for information concerning airborne pollution in the United States. AFS is used to track emissions and compliance data from industrial plants. AFS data are utilized by states to prepare State Implementation Plans to comply with regulatory programs and by EPA as an input for the estimation of total national emissions. AFS is undergoing a major redesign to support facility operating permits required under Title V of the Clean Air Act.

---

20 **OLD CAPITAL PROPERTY** **MS UST** **U001294661**
LUCY BRYSON ST **N/A**
VICKSBURG, MS 39180

UST:
Facility ID: 8074
Facility Status: Inactive
Facility Tel: Not reported
Latitude: Not reported
Longitude: Not reported
Permanently Out of Use Tanks: 1
Active Tanks: 0
AIID: 34081

OLD CAPITAL PROPERTY (Continued) **U001294661**

Owner Name: Not reported
Owner Address: Not reported
Owner Tele: Not reported

Tank:
Tank No: 1
Tank ID: 20610
Tank Status: Permanently Out of Use
Tank Capacity: 1000
Date Installed: 1/1/1970
Substance: Diesel
Reported Release: Not reported
Close Type: Closed
Date Removed: 12/21/1988
Close Type: 12/21/1988
Tank Material: Asphalt Coated or Bare Steel
2nd Containmnt: None
Tank Lead Detection: N/A
Overfill Protection: No
Spill Prevention: No

Pipe:
Tank No: 1
Tank Id: 20610
Pipe Id: 1
Pipe Status: Permanently Out of Use
Type Of Closure: Closed
Pipe Material Of Construction: Unknown
Secondary Pipe Material: None
Piping Type: N/A
Pipe Leak Detection: Not Listed

---

20 **FORMER BILLUPS STATION #5822** **MS UST** **U001294444**
4144 SOUTH WASHINGTON STREET **N/A**
VICKSBURG, MS 39180

UST:
Facility ID: 2294
Facility Status: Inactive
Facility Tel: Not reported
Latitude: Not reported
Longitude: Not reported
Permanently Out of Use Tanks: 9
Active Tanks: 0
AIID: 34026
Owner Name: Not reported
Owner Address: Not reported
Owner Tele: Not reported

Tank:
Tank No: 1
Tank ID: 5298
Tank Status: Permanently Out of Use
Tank Capacity: 4000
Date Installed: 1/1/1962
Substance: Gasoline

FORMER BILLUPS STATION #5822 (Continued) **U001294444**

Reported Release:	Not reported
Close Type:	Closed
Date Removed:	2/1/1983
Close Type:	2/1/1983
Tank Material:	Asphalt Coated or Bare Steel
2nd Containmnt:	None
Tank Lead Detection:	N/A
Overfill Protection:	No
Spill Prevention:	No

Pipe:

Tank No:	1
Tank Id:	5298
Pipe Id:	1
Pipe Status:	Permanently Out of Use
Type Of Closure:	Closed
Pipe Material Of Construction:	Bare/Galvanized Steel
Secondary Pipe Material:	None
Piping Type:	N/A
Pipe Leak Detection:	Not Listed

Tank:

Tank No:	2
Tank ID:	5299
Tank Status:	**Permanently Out of Use**
Tank Capacity:	4000
Date Installed:	1/1/1962
Substance:	Gasoline
Reported Release:	Not reported
Close Type:	Closed
Date Removed:	2/1/1983
Close Type:	2/1/1983
Tank Material:	Asphalt Coated or Bare Steel
2nd Containmnt:	None
Tank Lead Detection:	N/A
Overfill Protection:	No
Spill Prevention:	No

Pipe:

Tank No:	2
Tank Id:	5299
Pipe Id:	2
Pipe Status:	Permanently Out of Use
Type Of Closure:	Closed
Pipe Material Of Construction:	Bare/Galvanized Steel
Secondary Pipe Material:	None
Piping Type:	N/A
Pipe Leak Detection:	Not Listed

Tank:

Tank No:	3
Tank ID:	5300
Tank Status:	**Permanently Out of Use**

FORMER BILLUPS STATION #5822 (Continued) **U001294444**

Tank Capacity:	4000
Date Installed:	1/1/1962
Substance:	Gasoline
Reported Release:	Not reported
Close Type:	Closed
Date Removed:	2/1/1983
Close Type:	2/1/1983
Tank Material:	Asphalt Coated or Bare Steel
2nd Containmnt:	None
Tank Lead Detection:	N/A
Overfill Protection:	No
Spill Prevention:	No

Pipe:

Tank No:	3
Tank Id:	5300
Pipe Id:	3
Pipe Status:	Permanently Out of Use
Type Of Closure:	Closed
Pipe Material Of Construction:	Bare/Galvanized Steel
Secondary Pipe Material:	None
Piping Type:	N/A
Pipe Leak Detection:	Not Listed

Tank:

Tank No:	4
Tank ID:	5301
Tank Status:	**Permanently Out of Use**
Tank Capacity:	4000
Date Installed:	1/1/1962
Substance:	Gasoline
Reported Release:	Not reported
Close Type:	Closed
Date Removed:	2/1/1983
Close Type:	2/1/1983
Tank Material:	Asphalt Coated or Bare Steel
2nd Containmnt:	None
Tank Lead Detection:	N/A
Overfill Protection:	No
Spill Prevention:	No

Pipe:

Tank No:	4
Tank Id:	5301
Pipe Id:	4
Pipe Status:	Permanently Out of Use
Type Of Closure:	Closed
Pipe Material Of Construction:	Bare/Galvanized Steel
Secondary Pipe Material:	None
Piping Type:	N/A
Pipe Leak Detection:	Not Listed

Tank:

FORMER BILLUPS STATION #5822 (Continued) **U001294444**

Tank No:	5
Tank ID:	5302
Tank Status:	**Permanently Out of Use**
Tank Capacity:	4000
Date Installed:	1/1/1962
Substance:	Gasoline
Reported Release:	Not reported
Close Type:	Closed
Date Removed:	2/1/1983
Close Type:	2/1/1983
Tank Material:	Asphalt Coated or Bare Steel
2nd Containmnt:	None
Tank Lead Detection:	N/A
Overfill Protection:	No
Spill Prevention:	No

Pipe:

Tank No:	5
Tank Id:	5302
Pipe Id:	5
Pipe Status:	Permanently Out of Use
Type Of Closure:	Closed
Pipe Material Of Construction:	Bare/Galvanized Steel
Secondary Pipe Material:	None
Piping Type:	N/A
Pipe Leak Detection:	Not Listed

Tank:

Tank No:	6
Tank ID:	5303
Tank Status:	**Permanently Out of Use**
Tank Capacity:	4000
Date Installed:	1/1/1962
Substance:	Gasoline
Reported Release:	Not reported
Close Type:	Closed
Date Removed:	2/1/1983
Close Type:	2/1/1983
Tank Material:	Asphalt Coated or Bare Steel
2nd Containmnt:	None
Tank Lead Detection:	N/A
Overfill Protection:	No
Spill Prevention:	No

Pipe:

Tank No:	6
Tank Id:	5303
Pipe Id:	6
Pipe Status:	Permanently Out of Use
Type Of Closure:	Closed
Pipe Material Of Construction:	Bare/Galvanized Steel
Secondary Pipe Material:	None
Piping Type:	N/A
Pipe Leak Detection:	Not Listed

FORMER BILLUPS STATION #5822 (Continued) **U001294444**

Tank:

Tank No:	7
Tank ID:	5304
Tank Status:	**Permanently Out of Use**
Tank Capacity:	2000
Date Installed:	1/1/1962
Substance:	Gasoline
Reported Release:	Not reported
Close Type:	Closed
Date Removed:	2/1/1983
Close Type:	2/1/1983
Tank Material:	Asphalt Coated or Bare Steel
2nd Containmnt:	None
Tank Lead Detection:	N/A
Overfill Protection:	No
Spill Prevention:	No

Pipe:

Tank No:	7
Tank Id:	5304
Pipe Id:	7
Pipe Status:	Permanently Out of Use
Type Of Closure:	Closed
Pipe Material Of Construction:	Bare/Galvanized Steel
Secondary Pipe Material:	None
Piping Type:	N/A
Pipe Leak Detection:	Not Listed

Tank:

Tank No:	8
Tank ID:	5305
Tank Status:	**Permanently Out of Use**
Tank Capacity:	2000
Date Installed:	1/1/1962
Substance:	Gasoline
Reported Release:	Not reported
Close Type:	Closed
Date Removed:	2/1/1983
Close Type:	2/1/1983
Tank Material:	Asphalt Coated or Bare Steel
2nd Containmnt:	None
Tank Lead Detection:	N/A
Overfill Protection:	No
Spill Prevention:	No

Pipe:

Tank No:	8
Tank Id:	5305
Pipe Id:	8
Pipe Status:	Permanently Out of Use
Type Of Closure:	Closed
Pipe Material Of Construction:	Bare/Galvanized Steel
Secondary Pipe Material:	None
Piping Type:	N/A
Pipe Leak Detection:	Not Listed

FORMER BILLUPS STATION #5822 (Continued) **U001294444**

Tank:

Tank No:	9
Tank ID:	5306
Tank Status:	**Permanently Out of Use**
Tank Capacity:	2000
Date Installed:	1/1/1962
Substance:	Gasoline
Reported Release:	Not reported
Close Type:	Closed
Date Removed:	2/1/1983
Close Type:	2/1/1983
Tank Material:	Asphalt Coated or Bare Steel
2nd Containmnt:	None
Tank Lead Detection:	N/A
Overfill Protection:	No
Spill Prevention:	No

Pipe:

Tank No:	9
Tank Id:	5306
Pipe Id:	9
Pipe Status:	Permanently Out of Use
Type Of Closure:	Closed
Pipe Material Of Construction:	Bare/Galvanized Steel
Secondary Pipe Material:	None
Piping Type:	N/A
Pipe Leak Detection:	Not Listed

---

20 **AMERISTAR SHELL STATION** **MS LUST** **U001298550**
4133 WASHINGTON ROAD **MS UST** **N/A**
VICKSBURG, MS 39180

Facility Id:	3707
Facility Satus:	Active
Facility Telephone:	Not reported
Lust Status:	Closed
AIID:	24653
Event #:	1
Project Manager:	Deanna Jones
Date Of Report:	12/1/1989
Trust Fund Status:	STFS
Confirmed On:	12/1/1989
NFA Date:	2/27/1992

Facility Id:	3707
Facility Satus:	Active
Facility Telephone:	Not reported
Lust Status:	Closed
AIID:	24653
Event #:	2
Project Manager:	Deanna Jones
Date Of Report:	4/12/1994
Trust Fund Status:	EUD
Confirmed On:	4/12/1994
NFA Date:	9/20/1996

AMERISTAR SHELL STATION (Continued) **U001298550**

UST:

Facility ID:	3707
Facility Status:	Active
Facility Tel:	Not reported
Latitude:	32Ax 18' 53.4900"
Longitude:	90Ax 53' 54.0700"
Permanently Out of Use Tanks:	1
Active Tanks:	5
AIID:	24653
Owner Name:	AMERISTAR CASINO VICKSBURG INC
Owner Address:	4116 Washington Street
Owner Tele:	(601)638-1000

Tank:

Tank No:	1
Tank ID:	8954
Tank Status:	**Permanently Out of Use**
Tank Capacity:	1000
Date Installed:	1/1/1983
Substance:	Kerosene
Reported Release:	Yes
Close Type:	Closed
Date Removed:	3/29/1994
Close Type:	3/29/1994
Tank Material:	Asphalt Coated or Bare Steel
2nd Containmnt:	None
Tank Lead Detection:	Groundwater/Vapor Monitoring
Overfill Protection:	No
Spill Prevention:	No

Pipe:

Tank No:	1
Tank Id:	8954
Pipe Id:	1
Pipe Status:	Permanently Out of Use
Type Of Closure:	Closed
Pipe Material Of Construction:	Bare/Galvanized Steel
Secondary Pipe Material:	None
Piping Type:	Pressurized
Pipe Leak Detection:	Groundwater/Vapor Monitoring

Tank:

Tank No:	2
Tank ID:	8955
Tank Status:	**Currently In Use**
Tank Capacity:	8000
Date Installed:	1/1/1975
Substance:	Diesel
Reported Release:	Yes
Close Type:	Not reported
Date Removed:	Not reported
Close Type:	Not reported
Tank Material:	Asphalt Coated or Bare Steel
2nd Containmnt:	Lined Interior

AMERISTAR SHELL STATION (Continued) **U001298550**

Tank Lead Detection:	Automatic Tank Gauging
Overfill Protection:	Yes
Spill Prevention:	Yes

Pipe:

Tank No:	2
Tank Id:	8955
Pipe Id:	2
Pipe Status:	Currently In Use
Type Of Closure:	Not reported
Pipe Material Of Construction:	Fiberglass Reinforced Plastic
Secondary Pipe Material:	None
Piping Type:	Pressurized
Pipe Leak Detection:	Line Tightness Testing

Tank:

Tank No:	3
Tank ID:	8956
Tank Status:	**Currently In Use**
Tank Capacity:	6000
Date Installed:	1/1/1975
Substance:	Gasoline
Reported Release:	Yes
Close Type:	Not reported
Date Removed:	Not reported
Close Type:	Not reported
Tank Material:	Asphalt Coated or Bare Steel
2nd Containmnt:	Lined Interior
Tank Lead Detection:	Automatic Tank Gauging
Overfill Protection:	Yes
Spill Prevention:	Yes

Pipe:

Tank No:	3
Tank Id:	8956
Pipe Id:	3
Pipe Status:	Currently In Use
Type Of Closure:	Not reported
Pipe Material Of Construction:	Fiberglass Reinforced Plastic
Secondary Pipe Material:	None
Piping Type:	Pressurized
Pipe Leak Detection:	Line Tightness Testing

Tank:

Tank No:	4
Tank ID:	8957
Tank Status:	**Currently In Use**
Tank Capacity:	6000
Date Installed:	1/1/1975
Substance:	Gasoline
Reported Release:	Yes
Close Type:	Not reported
Date Removed:	Not reported

AMERISTAR SHELL STATION (Continued) **U001298550**

Close Type:	Not reported
Tank Material:	Asphalt Coated or Bare Steel
2nd Containmnt:	Lined Interior
Tank Lead Detection:	Automatic Tank Gauging
Overfill Protection:	Yes
Spill Prevention:	Yes

Pipe:

Tank No:	4
Tank Id:	8957
Pipe Id:	4
Pipe Status:	Currently In Use
Type Of Closure:	Not reported
Pipe Material Of Construction:	Fiberglass Reinforced Plastic
Secondary Pipe Material:	None
Piping Type:	Pressurized
Pipe Leak Detection:	Line Tightness Testing

Tank:

Tank No:	5
Tank ID:	8958
Tank Status:	**Currently In Use**
Tank Capacity:	6000
Date Installed:	1/1/1975
Substance:	Gasoline
Reported Release:	Yes
Close Type:	Not reported
Date Removed:	Not reported
Close Type:	Not reported
Tank Material:	Asphalt Coated or Bare Steel
2nd Containmnt:	Lined Interior
Tank Lead Detection:	Automatic Tank Gauging
Overfill Protection:	Yes
Spill Prevention:	Yes

Pipe:

Tank No:	5
Tank Id:	8958
Pipe Id:	5
Pipe Status:	Currently In Use
Type Of Closure:	Not reported
Pipe Material Of Construction:	Fiberglass Reinforced Plastic
Secondary Pipe Material:	None
Piping Type:	Pressurized
Pipe Leak Detection:	Line Tightness Testing

Tank:

Tank No:	6
Tank ID:	8959
Tank Status:	**Currently In Use**
Tank Capacity:	6000
Date Installed:	1/1/1975
Substance:	Gasoline

AMERISTAR SHELL STATION (Continued) **U001298550**

Reported Release:	Yes
Close Type:	Not reported
Date Removed:	Not reported
Close Type:	Not reported
Tank Material:	Asphalt Coated or Bare Steel
2nd Containmnt:	Lined Interior
Tank Lead Detection:	Automatic Tank Gauging
Overfill Protection:	Yes
Spill Prevention:	Yes

Pipe:

Tank No:	6
Tank Id:	8959
Pipe Id:	6
Pipe Status:	Currently In Use
Type Of Closure:	Not reported
Pipe Material Of Construction:	Fiberglass Reinforced Plastic
Secondary Pipe Material:	None
Piping Type:	Pressurized
Pipe Leak Detection:	Line Tightness Testing

---

21 **RIVER REGION WEST CAMPUS** **MS UST** **U001298879**
1111 NORTH FRONTAGE ROAD **N/A**
VICKSBURG, MS 39180

UST:

Facility ID:	1722
Facility Status:	Active
Facility Tel:	Not reported
Latitude:	32Ax 19' 7.4900"
Longitude:	90Ax 52' 57.7000"
Permanently Out of Use Tanks:	2
Active Tanks:	1
AIID:	24579
Owner Name:	RIVER REGION HEALTH SYSTEM
Owner Address:	1800 SOUTH FRONTAGE ROAD STE G
Owner Tele:	(601)619-5048

Tank:

Tank No:	1
Tank ID:	3962
Tank Status:	**Permanently Out of Use**
Tank Capacity:	1000
Date Installed:	1/1/1971
Substance:	Diesel
Reported Release:	Yes
Close Type:	Closed
Date Removed:	11/14/1998
Close Type:	1/15/1998
Tank Material:	Asphalt Coated or Bare Steel
2nd Containmnt:	None
Tank Lead Detection:	Deferred
Overfill Protection:	No
Spill Prevention:	No

Pipe:

Tank No:	1

RIVER REGION WEST CAMPUS (Continued) **U001298879**

Tank Id:	3962
Pipe Id:	1
Pipe Status:	Permanently Out of Use
Type Of Closure:	Closed
Pipe Material Of Construction:	Bare/Galvanized Steel
Secondary Pipe Material:	None
Piping Type:	U.S. Suction
Pipe Leak Detection:	Deferred

Tank:

Tank No:	2
Tank ID:	3963
Tank Status:	**Permanently Out of Use**
Tank Capacity:	550
Date Installed:	1/1/1986
Substance:	Diesel
Reported Release:	Yes
Close Type:	Closed
Date Removed:	12/9/1997
Close Type:	12/9/1997
Tank Material:	Asphalt Coated or Bare Steel
2nd Containmnt:	Lined Interior
Tank Lead Detection:	N/A
Overfill Protection:	No
Spill Prevention:	No

Pipe:

Tank No:	2
Tank Id:	3963
Pipe Id:	2
Pipe Status:	Permanently Out of Use
Type Of Closure:	Closed
Pipe Material Of Construction:	Bare/Galvanized Steel
Secondary Pipe Material:	None
Piping Type:	U.S. Suction
Pipe Leak Detection:	N/A

Tank:

Tank No:	3
Tank ID:	3964
Tank Status:	**Currently In Use**
Tank Capacity:	5000
Date Installed:	6/1/1998
Substance:	Diesel
Reported Release:	Yes
Close Type:	Not reported
Date Removed:	Not reported
Close Type:	Not reported
Tank Material:	Composite (Steel w/ FRP)
2nd Containmnt:	Double-Walled
Tank Lead Detection:	Deferred
Overfill Protection:	Yes
Spill Prevention:	Yes

RIVER REGION WEST CAMPUS (Continued) **U001298879**

Pipe:

Tank No:	3
Tank Id:	3964
Pipe Id:	3
Pipe Status:	Currently In Use
Type Of Closure:	Not reported
Pipe Material Of Construction:	Fiberglass Reinforced Plastic
Secondary Pipe Material:	Double-Walled
Piping Type:	Pressurized
Pipe Leak Detection:	Deferred

---

21 **RIVER REGION WEST CAMPUS** **MS LUST** **S105623883**
1111 NORTH FRONTAGE ROAD **N/A**
VICKSBURG, MS 39180

Facility Id:	1722
Facility Satus:	Active
Facility Telephone:	Not reported
Lust Status:	Closed
AIID:	24579
Event #:	1
Project Manager:	Amanda Easley
Date Of Report:	11/17/1997
Trust Fund Status:	EUD
Confirmed On:	11/7/1997
NFA Date:	9/10/2001

---

21 **VICKSBURG MEDICAL CENTER** **FINDS** **1004543818**
1111 FRONTAGE RD. P.O. BOX 1031 **FTTS** **110011520675**
VICKSBURG, MS 39180 **HIST FTTS**

FINDS:
Other Pertinent Environmental Activity Identified at Site

NCDB (National Compliance Data Base) supports implementation of the Federal Insecticide, Fungicide, and Rodenticide Act (FIFRA) and the Toxic Substances Control Act (TSCA). The system tracks inspections in regions and states with cooperative agreements, enforcement actions, and settlements.

FTTS INSP:

Inspection Number:	199212096826 4
Region:	04
Inspection Date:	12/09/1992
Inspector:	GEORGE,VERNE
Violation occurred:	No
Investigation Type:	Section 6 PCB Federal Conducted
Investigation Reason:	Neutral Scheme, Region
Legislation Code:	TSCA
Facility Function:	User

VICKSBURG MEDICAL CENTER (Continued) **1004543818**

HIST FTTS INSP:

Inspection Number:	199212096826 4
Region:	04
Inspection Date:	Not reported
Inspector:	GEORGE,VERNE
Violation occurred:	No
Investigation Type:	Section 6 PCB Federal Conducted
Investigation Reason:	Neutral Scheme, Region
Legislation Code:	TSCA
Facility Function:	User

---

22 **HMIRS** **9900003383**
3419 PEMBERTON SQUARE **N/A**
VICKSBURG, MS

Click this hyperlink while viewing on your computer to access additional HMIRS detail in the EDR Site Report.

---

22 **HMIRS** **9999040495**
3419 PEMBERTON SQUARE **N/A**
VICKSBURG, MS

Click this hyperlink while viewing on your computer to access additional HMIRS detail in the EDR Site Report.

---

23 **AMERISTAR CASINO** **MS SHWS** **S103920153**
MS INST CONTROL **N/A**

VICKSBURG, MS

SHWS:

Lat/Long (dms):	32 18 54 / 90 54 0
Site Size (acres):	<1
EPA ID:	Not reported
Project Manager:	Russell, Tony
Status:	**SNFA**
State No Further Action Date:	10/27/04
Federal:	Not reported
Federal No Further Action Date:	Not reported
Soil Contamination:	Yes
Surface Water Contamination:	No
Ground Water Contamination:	No
Remediation Type:	E
Surface Water Remediation:	Not reported
GW Remediation Type:	Not reported
Maj. Contaminant:	TPH
High Concentration:	237
High Concentration Units:	mg/kg
Institutional Control:	10/27/2004

AMERISTAR CASINO (Continued) **S103920153**

Engineering Control: Not reported
Voluntary Cleanups: Not reported
Date Section 128(a) Assessment: Not reported
Date TBA Requested: Not reported

INST CONTROL:
Institutional Control: 10/27/2004

---

24 **WAL-MART SUPERCENTER #708** **RCRA-CESQG** **1004743894**
3505 PEMBERTON BOULEVARD **MSR000004721**
VICKSBURG, MS 39180

RCRA-CESQG:
Date form received by agency: 09/17/2004
Facility name: WAL-MART SUPERCENTER #708
Facility address: 2150 IOWA BOULEVARD
VICKSBURG, MS 39180
EPA ID: MSR000004721
Mailing address: S.W. 8TH STREET
BENTONVILLE, AR 727160500
Contact: SHARON PITT
Contact address: S.W. 8TH STREET
BENTONVILLE, AR 727160500
Contact country: US
Contact telephone: (479) 204-8604
Contact email: SHARON.PITT@WAL-MART.COM
EPA Region: 04
Classification: Conditionally Exempt Small Quantity Generator
Description: Handler: generates 100 kg or less of hazardous waste per calendar month, and accumulates 1000 kg or less of hazardous waste at any time; or generates 1 kg or less of acutely hazardous waste per calendar month, and accumulates at any time: 1 kg or less of acutely hazardous waste; or 100 kg or less of any residue or contaminated soil, waste or other debris resulting from the cleanup of a spill, into or on any land or water, of acutely hazardous waste; or generates 100 kg or less of any residue or contaminated soil, waste or other debris resulting from the cleanup of a spill, into or on any land or water, of acutely hazardous waste during any calendar month, and accumulates at any time: 1 kg or less of acutely hazardous waste; or 100 kg or less of any residue or contaminated soil, waste or other debris resulting from the cleanup of a spill, into or on any land or water, of acutely hazardous waste

Owner/Operator Summary:
Owner/operator name: WAL-MART STORES EAST, LP
Owner/operator address: 702 S.W. 8TH STREET
BENTONVILLE, AR 72716
Owner/operator country: US
Owner/operator telephone: (479) 204-8604
Legal status: Private
Owner/Operator Type: Owner
Owner/Op start date: 05/14/1985
Owner/Op end date: Not reported

Owner/operator name: WAL-MART STORES EAST, LP
Owner/operator address: 702 S.W. 8TH STREET
BENTONVILLE, AR 72716

WAL-MART SUPERCENTER #708 (Continued) **1004743894**

Owner/operator country: US
Owner/operator telephone: (479) 204-8604
Legal status: Private
Owner/Operator Type: Operator
Owner/Op start date: 01/01/1996
Owner/Op end date: Not reported

Handler Activities Summary:
U.S. importer of hazardous waste: No
Mixed waste (haz. and radioactive): No
Recycler of hazardous waste: No
Transporter of hazardous waste: No
Treater, storer or disposer of HW: No
Underground injection activity: No
On-site burner exemption: No
Furnace exemption: No
Used oil fuel burner: No
Used oil processor: No
User oil refiner: No
Used oil fuel marketer to burner: No
Used oil Specification marketer: No
Used oil transfer facility: No
Used oil transporter: No
Off-site waste receiver: Commercial status unknown

Historical Generators:
Date form received by agency: 05/28/1998
Facility name: WAL-MART SUPERCENTER #708
Site name: WALMART SUPERCENTER #708
Classification: Conditionally Exempt Small Quantity Generator

Hazardous Waste Summary:
Waste code: D001
Waste name: IGNITABLE HAZARDOUS WASTES ARE THOSE WASTES WHICH HAVE A FLASHPOINT OF LESS THAN 140 DEGREES FAHRENHEIT AS DETERMINED BY A PENSKY-MARTENS CLOSED CUP FLASH POINT TESTER. ANOTHER METHOD OF DETERMINING THE FLASH POINT OF A WASTE IS TO REVIEW THE MATERIAL SAFETY DATA SHEET, WHICH CAN BE OBTAINED FROM THE MANUFACTURER OR DISTRIBUTOR OF THE MATERIAL. LACQUER THINNER IS AN EXAMPLE OF A COMMONLY USED SOLVENT WHICH WOULD BE CONSIDERED AS IGNITABLE HAZARDOUS WASTE.

Waste code: D011
Waste name: SILVER

Violation Status: No violations found

---

25 **PANTRY #3447 DBA FAST LANE** **MS LUST U003775012**
4150 WASHINGTON STREET **MS UST N/A**
VICKSBURG, MS 39180

Facility Id: 11658
Facility Satus: Active
Facility Telephone: Not reported
Lust Status: Closed
AIID: 24575
Event #: 1

PANTRY #3447 DBA FAST LANE (Continued) **U003775012**

Project Manager: Lynn Chambers
Date Of Report: 2/18/2003
Trust Fund Status: STFS
Confirmed On: 2/18/2003
NFA Date: 5/9/2003

UST:
Facility ID: 11658
Facility Status: Active
Facility Tel: Not reported
Latitude: 32Ax 18' 48.5300"
Longitude: 90Ax 53' 58.1200"
Permanently Out of Use Tanks: 0
Active Tanks: 3
AIID: 24575
Owner Name: The Pantry Inc
Owner Address: PO Box 1410
Owner Tele: (919)774-6700

Tank:
Tank No: 1
Tank ID: 29320
Tank Status: **Currently In Use**
Tank Capacity: 15000
Date Installed: 6/1/1995
Substance: Gasoline
Reported Release: Yes
Close Type: Not reported
Date Removed: Not reported
Close Type: Not reported
Tank Material: Epoxy Coated Steel
2nd Containmnt: Double-Walled/Cathod
Tank Lead Detection: Statistical Inventory Reconciliation(SIR)
Overfill Protection: Yes
Spill Prevention: Yes

Pipe:
Tank No: 1
Tank Id: 29320
Pipe Id: 1
Pipe Status: Currently In Use
Type Of Closure: Not reported
Pipe Material Of Construction: Flexible Plastic
Secondary Pipe Material: Double-Walled
Piping Type: Pressurized
Pipe Leak Detection: Statistical Inventory Reconciliation(SIR)

Tank:
Tank No: 2
Tank ID: 29321
Tank Status: **Currently In Use**
Tank Capacity: 12000
Date Installed: 6/1/1995
Substance: Gasoline

PANTRY #3447 DBA FAST LANE (Continued) **U003775012**

Reported Release:	Yes
Close Type:	Not reported
Date Removed:	Not reported
Close Type:	Not reported
Tank Material:	Epoxy Coated Steel
2nd Containmnt:	Double-Walled/Cathod
Tank Lead Detection:	Statistical Inventory Reconciliation(SIR)
Overfill Protection:	Yes
Spill Prevention:	Yes

Pipe:

Tank No:	2
Tank Id:	29321
Pipe Id:	2
Pipe Status:	Currently In Use
Type Of Closure:	Not reported
Pipe Material Of Construction:	Flexible Plastic
Secondary Pipe Material:	Double-Walled
Piping Type:	Pressurized
Pipe Leak Detection:	Statistical Inventory Reconciliation(SIR)

Tank:

Tank No:	3
Tank ID:	29322
Tank Status:	**Currently In Use**
Tank Capacity:	12000
Date Installed:	6/1/1995
Substance:	Diesel
Reported Release:	Yes
Close Type:	Not reported
Date Removed:	Not reported
Close Type:	Not reported
Tank Material:	Epoxy Coated Steel
2nd Containmnt:	Double-Walled/Cathod
Tank Lead Detection:	Statistical Inventory Reconciliation(SIR)
Overfill Protection:	Yes
Spill Prevention:	Yes

Pipe:

Tank No:	3
Tank Id:	29322
Pipe Id:	3
Pipe Status:	Currently In Use
Type Of Closure:	Not reported
Pipe Material Of Construction:	Flexible Plastic
Secondary Pipe Material:	Double-Walled
Piping Type:	Pressurized
Pipe Leak Detection:	Statistical Inventory Reconciliation(SIR)

Map ID Direction Distance Distance (ft.)	Site	Database(s)	EDR ID Number EPA ID Number

26 **HALLS FERRY PARK (SEE ALSO HALLS FERRY ROAD DUMP)** **MS SHWS** **S103920417 N/A**

VICKSBURG, MS

SHWS:

Lat/Long (dms):	32 18 47 / 90 52 18
Site Size (acres):	40
EPA ID:	Not reported
Project Manager:	McKercher, Willie
Status:	**Active**
State No Further Action Date:	Not reported
Federal:	Not reported
Federal No Further Action Date:	Not reported
Soil Contamination:	No
Surface Water Contamination:	No
Ground Water Contamination:	No
Remediation Type:	Not reported
Surface Water Remediation:	Not reported
GW Remediation Type:	Not reported
Maj. Contaminant:	NO DATA
High Concentration:	Not reported
High Concentration Units:	Not reported
Institutional Control:	Not reported
Engineering Control:	Not reported
Voluntary Cleanups:	Not reported
Date Section 128(a) Assessment:	Not reported
Date TBA Requested:	09/25/07

---

26 **HALLS FERRY ROAD DUMP (SEE ALSO HALLS FERRY PARK)** **MS SHWS** **S108996597 N/A**

VICKSBURG, MS

SHWS:

Lat/Long (dms):	32 18 47 / 90 52 18
Site Size (acres):	40
EPA ID:	MSD980502660
Project Manager:	McKercher, Willie
Status:	**Active**
State No Further Action Date:	Not reported
Federal:	Archive
Federal No Further Action Date:	2/25/1998
Soil Contamination:	No
Surface Water Contamination:	No
Ground Water Contamination:	No
Remediation Type:	Not reported
Surface Water Remediation:	Not reported
GW Remediation Type:	Not reported
Maj. Contaminant:	NO DATA
High Concentration:	Not reported
High Concentration Units:	Not reported
Institutional Control:	Not reported
Engineering Control:	Not reported
Voluntary Cleanups:	Not reported
Date Section 128(a) Assessment:	Not reported
Date TBA Requested:	Not reported

27 **VICKSBURG TERMINAL CO. INC.** **MS SHWS** **S103920934** **N/A**

VICKSBURG, MS

SHWS:

Lat/Long (dms):	32 18 37 / 90 54 6
Site Size (acres):	Not reported
EPA ID:	Not reported
Project Manager:	Not reported
Status:	**SNFA**
State No Further Action Date:	02/21/96
Federal:	Not reported
Federal No Further Action Date:	Not reported
Soil Contamination:	Yes
Surface Water Contamination:	No
Ground Water Contamination:	Yes
Remediation Type:	X
Surface Water Remediation:	Not reported
GW Remediation Type:	Not reported
Maj. Contaminant:	TPH
High Concentration:	2000
High Concentration Units:	mg/kg
Institutional Control:	Not reported
Engineering Control:	Not reported
Voluntary Cleanups:	Not reported
Date Section 128(a) Assessment:	Not reported
Date TBA Requested:	Not reported

---

27 **FORMER VICKSBURG TERMINAL** **MS UST** **U003775658**
HARBOR PROJECT **N/A**
VICKSBURG, MS 39180

UST:

Facility ID:	4642
Facility Status:	Inactive
Facility Tel:	Not reported
Latitude:	Not reported
Longitude:	Not reported
Permanently Out of Use Tanks:	3
Active Tanks:	0
AIID:	33995
Owner Name:	Not reported
Owner Address:	Not reported
Owner Tele:	Not reported

Tank:

Tank No:	1
Tank ID:	11611
Tank Status:	**Permanently Out of Use**
Tank Capacity:	12000
Date Installed:	Not reported
Substance:	Gasoline
Reported Release:	Not reported
Close Type:	Closed
Date Removed:	12/31/1979
Close Type:	12/31/1979
Tank Material:	Asphalt Coated or Bare Steel
2nd Containmnt:	None
Tank Lead Detection:	N/A

FORMER VICKSBURG TERMINAL (Continued) **U003775658**

Overfill Protection:	No
Spill Prevention:	No

Pipe:

Tank No:	1
Tank Id:	11611
Pipe Id:	1
Pipe Status:	Permanently Out of Use
Type Of Closure:	Closed
Pipe Material Of Construction:	Unknown
Secondary Pipe Material:	None
Piping Type:	N/A
Pipe Leak Detection:	Not Listed

Tank:

Tank No:	2
Tank ID:	11612
Tank Status:	**Permanently Out of Use**
Tank Capacity:	24000
Date Installed:	Not reported
Substance:	Gasoline
Reported Release:	Not reported
Close Type:	Closed
Date Removed:	12/31/1979
Close Type:	12/31/1979
Tank Material:	Asphalt Coated or Bare Steel
2nd Containmnt:	None
Tank Lead Detection:	N/A
Overfill Protection:	No
Spill Prevention:	No

Pipe:

Tank No:	2
Tank Id:	11612
Pipe Id:	2
Pipe Status:	Permanently Out of Use
Type Of Closure:	Closed
Pipe Material Of Construction:	Unknown
Secondary Pipe Material:	None
Piping Type:	N/A
Pipe Leak Detection:	Not Listed

Tank:

Tank No:	3
Tank ID:	11613
Tank Status:	**Permanently Out of Use**
Tank Capacity:	17000
Date Installed:	Not reported
Substance:	Gasoline
Reported Release:	Not reported
Close Type:	Closed
Date Removed:	12/31/1979
Close Type:	12/31/1979

FORMER VICKSBURG TERMINAL (Continued) **U003775658**

Tank Material:	Asphalt Coated or Bare Steel
2nd Containmnt:	None
Tank Lead Detection:	N/A
Overfill Protection:	No
Spill Prevention:	No

Pipe:

Tank No:	3
Tank Id:	11613
Pipe Id:	3
Pipe Status:	Permanently Out of Use
Type Of Closure:	Closed
Pipe Material Of Construction:	Unknown
Secondary Pipe Material:	None
Piping Type:	N/A
Pipe Leak Detection:	Not Listed

---

28 **PEMBERTON AMOCO** **MS UST** **U003774660**
4100 PEMBERTON SQUARE BOULEVARD **N/A**
VICKSBURG, MS 39180

UST:

Facility ID:	11269
Facility Status:	Active
Facility Tel:	Not reported
Latitude:	32Ax 18' 12.4400"
Longitude:	90Ax 53' 19.8800"
Permanently Out of Use Tanks:	0
Active Tanks:	4
AIID:	24577
Owner Name:	Moak Petroleum Products
Owner Address:	PO Box 508
Owner Tele:	(601)638-2823

Tank:

Tank No:	1
Tank ID:	28434
Tank Status:	**Currently In Use**
Tank Capacity:	10000
Date Installed:	4/10/1992
Substance:	Gasoline
Reported Release:	Not reported
Close Type:	Not reported
Date Removed:	Not reported
Close Type:	Not reported
Tank Material:	Fiberglass Reinforced Plastic
2nd Containmnt:	None
Tank Lead Detection:	Groundwater/Vapor Monitoring
Overfill Protection:	Yes
Spill Prevention:	Yes

Pipe:

Tank No:	1
Tank Id:	28434
Pipe Id:	1
Pipe Status:	Currently In Use
Type Of Closure:	Not reported

PEMBERTON AMOCO (Continued) **U003774660**

Pipe Material Of Construction:	Fiberglass Reinforced Plastic
Secondary Pipe Material:	None
Piping Type:	Pressurized
Pipe Leak Detection:	Groundwater/Vapor Monitoring

Tank:

Tank No:	2
Tank ID:	28435
Tank Status:	**Currently In Use**
Tank Capacity:	10000
Date Installed:	4/10/1992
Substance:	Gasoline
Reported Release:	Not reported
Close Type:	Not reported
Date Removed:	Not reported
Close Type:	Not reported
Tank Material:	Fiberglass Reinforced Plastic
2nd Containmnt:	None
Tank Lead Detection:	Groundwater/Vapor Monitoring
Overfill Protection:	Yes
Spill Prevention:	Yes

Pipe:

Tank No:	2
Tank Id:	28435
Pipe Id:	2
Pipe Status:	Currently In Use
Type Of Closure:	Not reported
Pipe Material Of Construction:	Fiberglass Reinforced Plastic
Secondary Pipe Material:	None
Piping Type:	Pressurized
Pipe Leak Detection:	Groundwater/Vapor Monitoring

Tank:

Tank No:	3
Tank ID:	28436
Tank Status:	**Currently In Use**
Tank Capacity:	10000
Date Installed:	4/10/1992
Substance:	Gasoline
Reported Release:	Not reported
Close Type:	Not reported
Date Removed:	Not reported
Close Type:	Not reported
Tank Material:	Fiberglass Reinforced Plastic
2nd Containmnt:	None
Tank Lead Detection:	Groundwater/Vapor Monitoring
Overfill Protection:	Yes
Spill Prevention:	Yes

Pipe:

Tank No:	3
Tank Id:	28436

PEMBERTON AMOCO (Continued) **U003774660**

Pipe Id:	3
Pipe Status:	Currently In Use
Type Of Closure:	Not reported
Pipe Material Of Construction:	Fiberglass Reinforced Plastic
Secondary Pipe Material:	None
Piping Type:	Pressurized
Pipe Leak Detection:	Groundwater/Vapor Monitoring

Tank:

Tank No:	4
Tank ID:	28437
Tank Status:	**Currently In Use**
Tank Capacity:	1000
Date Installed:	5/6/1992
Substance:	Kerosene
Reported Release:	Not reported
Close Type:	Not reported
Date Removed:	Not reported
Close Type:	Not reported
Tank Material:	Epoxy Coated Steel
2nd Containmnt:	Cathodically Protect
Tank Lead Detection:	Groundwater/Vapor Monitoring
Overfill Protection:	Yes
Spill Prevention:	Yes

Pipe:

Tank No:	4
Tank Id:	28437
Pipe Id:	4
Pipe Status:	Currently In Use
Type Of Closure:	Not reported
Pipe Material Of Construction:	Fiberglass Reinforced Plastic
Secondary Pipe Material:	None
Piping Type:	Safe Suction
Pipe Leak Detection:	Not reported

---

28 **QUALITY LUBE OF VICKSBURG INC** **FINDS 1004742475**
4050 PEMBERTON SQUARE BLVD **RCRA-CESQG MS0000872283**
VICKSBURG, MS 39180

FINDS:
Other Pertinent Environmental Activity Identified at Site

MS-ENSITE (Mississippi - Tools For Environmental Management And Protection Organizations). Mississippi Department of Environmental Quality (MDEQ) Office of Pollution Control's (OPC) maintains enSite. It is the electronic Environmental Site Information System that that regulates compliance assurance, permitting, activity tracking, and maintenance of a single agency interest-link to definition master file

RCRAInfo is a national information system that supports the Resource Conservation and Recovery Act (RCRA) program through the tracking of events and activities related to facilities that generate, transport, and treat, store, or dispose of hazardous waste. RCRAInfo allows RCRA program staff to track the notification, permit, compliance, and

QUALITY LUBE OF VICKSBURG INC (Continued) **1004742475**

corrective action activities required under RCRA.

RCRA-CESQG:

Date form received by agency:	10/06/1994
Facility name:	QUALITY LUBE OF VICKSBURG INC
Facility address:	4050 PEMBERTON SQUARE BLVD VICKSBURG, MS 39180
EPA ID:	MS0000872283
Mailing address:	PEMBERTON SQUARE BLVD VICKSBURG, MS 39180
Contact:	TERRY MARTIN
Contact address:	4050 PEMBERTON SQUARE BLVD VICKSBURG, MS 39180
Contact country:	US
Contact telephone:	(601) 372-2211
Contact email:	Not reported
EPA Region:	04
Classification:	Conditionally Exempt Small Quantity Generator
Description:	Handler: generates 100 kg or less of hazardous waste per calendar month, and accumulates 1000 kg or less of hazardous waste at any time; or generates 1 kg or less of acutely hazardous waste per calendar month, and accumulates at any time: 1 kg or less of acutely hazardous waste; or 100 kg or less of any residue or contaminated soil, waste or other debris resulting from the cleanup of a spill, into or on any land or water, of acutely hazardous waste; or generates 100 kg or less of any residue or contaminated soil, waste or other debris resulting from the cleanup of a spill, into or on any land or water, of acutely hazardous waste during any calendar month, and accumulates at any time: 1 kg or less of acutely hazardous waste; or 100 kg or less of any residue or contaminated soil, waste or other debris resulting from the cleanup of a spill, into or on any land or water, of acutely hazardous waste

Owner/Operator Summary:

Owner/operator name:	DAVID E MARTIN
Owner/operator address:	5214 BROOKLEIGH DR JACKSON, MS 39212
Owner/operator country:	Not reported
Owner/operator telephone:	(601) 372-2211
Legal status:	Private
Owner/Operator Type:	Owner
Owner/Op start date:	Not reported
Owner/Op end date:	Not reported

Handler Activities Summary:

U.S. importer of hazardous waste:	Unknown
Mixed waste (haz. and radioactive):	Unknown
Recycler of hazardous waste:	No
Transporter of hazardous waste:	No
Treater, storer or disposer of HW:	No
Underground injection activity:	No
On-site burner exemption:	Unknown
Furnace exemption:	Unknown
Used oil fuel burner:	No
Used oil processor:	No

QUALITY LUBE OF VICKSBURG INC (Continued) **1004742475**

User oil refiner: No
Used oil fuel marketer to burner: No
Used oil Specification marketer: No
Used oil transfer facility: No
Used oil transporter: No
Off-site waste receiver: Commercial status unknown

Hazardous Waste Summary:
Waste code: D001
Waste name: IGNITABLE HAZARDOUS WASTES ARE THOSE WASTES WHICH HAVE A FLASHPOINT OF LESS THAN 140 DEGREES FAHRENHEIT AS DETERMINED BY A PENSKY-MARTENS CLOSED CUP FLASH POINT TESTER. ANOTHER METHOD OF DETERMINING THE FLASH POINT OF A WASTE IS TO REVIEW THE MATERIAL SAFETY DATA SHEET, WHICH CAN BE OBTAINED FROM THE MANUFACTURER OR DISTRIBUTOR OF THE MATERIAL. LACQUER THINNER IS AN EXAMPLE OF A COMMONLY USED SOLVENT WHICH WOULD BE CONSIDERED AS IGNITABLE HAZARDOUS WASTE.

Violation Status: No violations found

---

29 **GSPC- (00774)** **MS SHWS S106861112** **MS VCP N/A**

WARREN (County), MS

SHWS:
Lat/Long (dms): 32 18 26 / 90 53 44
Site Size (acres): Not reported
EPA ID: Not reported
Project Manager: Not reported
Status: **Inactive**
State No Further Action Date: Not reported
Federal: Not reported
Federal No Further Action Date: Not reported
Soil Contamination: No
Surface Water Contamination: No
Ground Water Contamination: No
Remediation Type: Not reported
Surface Water Remediation: Not reported
GW Remediation Type: Not reported
Maj. Contaminant: Mercury
High Concentration: Not reported
High Concentration Units: Not reported
Institutional Control: Not reported
Engineering Control: Not reported
Voluntary Cleanups: VEP
Date Section 128(a) Assessment: Not reported
Date TBA Requested: Not reported

VCP:
Voluntary Cleanup VEP or BF: VEP

30 **WARREN COUNTY** **FINDS** **1010229879**
4250 RIFLE RANGE ROAD **110029521024**
VICKSBURG, MS 39180

FINDS:
Other Pertinent Environmental Activity Identified at Site

PCS (Permit Compliance System) is a computerized management information system that contains data on National Pollutant Discharge Elimination System (NPDES) permit holding facilities. PCS tracks the permit, compliance, and enforcement status of NPDES facilities.

---

31 **WALMART #708** **FINDS** **1005507679**
2150 IOWA AVENUE **110001472996**
VICKSBURG, MS 39180

FINDS:
Other Pertinent Environmental Activity Identified at Site

AFS (Aerometric Information Retrieval System (AIRS) Facility Subsystem) replaces the former Compliance Data System (CDS), the National Emission Data System (NEDS), and the Storage and Retrieval of Aerometric Data (SAROAD). AIRS is the national repository for information concerning airborne pollution in the United States. AFS is used to track emissions and compliance data from industrial plants. AFS data are utilized by states to prepare State Implementation Plans to comply with regulatory programs and by EPA as an input for the estimation of total national emissions. AFS is undergoing a major redesign to support facility operating permits required under Title V of the Clean Air Act.

---

31 **PANTRY #3754 DBA KANGAROO** **MS UST** **U003775503**
725 HIGHWAY 61 SOUTH **N/A**
VICKSBURG, MS 39180

UST:

Facility ID:	12282
Facility Status:	Active
Facility Tel:	Not reported
Latitude:	32Ax 18' 12.3600"
Longitude:	90Ax 53' 25.8100"
Permanently Out of Use Tanks:	0
Active Tanks:	2
AIID:	24578
Owner Name:	The Pantry Inc
Owner Address:	PO Box 1410
Owner Tele:	(919)774-6700

Tank:

Tank No:	1
Tank ID:	30627
Tank Status:	**Currently In Use**
Tank Capacity:	14000
Date Installed:	8/1/1999
Substance:	Gasoline
Reported Release:	Not reported

PANTRY #3754 DBA KANGAROO (Continued) **U003775503**

Close Type:	Not reported
Date Removed:	Not reported
Close Type:	Not reported
Tank Material:	Composite (Steel w/ FRP)
2nd Containmnt:	Double-Walled
Tank Lead Detection:	Statistical Inventory Reconciliation(SIR)
Overfill Protection:	Yes
Spill Prevention:	Yes

Pipe:

Tank No:	1
Tank Id:	30627
Pipe Id:	1
Pipe Status:	Currently In Use
Type Of Closure:	Not reported
Pipe Material Of Construction:	Flexible Plastic
Secondary Pipe Material:	Double-Walled
Piping Type:	Pressurized
Pipe Leak Detection:	Statistical Inventory Reconciliation(SIR)

Tank:

Tank No:	2
Tank ID:	30628
Tank Status:	**Currently In Use**
Tank Capacity:	Not reported
Date Installed:	8/1/1999
Substance:	Diesel
Reported Release:	Not reported
Close Type:	Not reported
Date Removed:	Not reported
Close Type:	Not reported
Tank Material:	Composite (Steel w/ FRP)
2nd Containmnt:	Double-Walled
Tank Lead Detection:	Statistical Inventory Reconciliation(SIR)
Overfill Protection:	Yes
Spill Prevention:	Yes

Pipe:

Tank No:	2
Tank Id:	30628
Pipe Id:	3
Pipe Status:	Currently In Use
Type Of Closure:	Not reported
Pipe Material Of Construction:	Flexible Plastic
Secondary Pipe Material:	Double-Walled
Piping Type:	Pressurized
Pipe Leak Detection:	Statistical Inventory Reconciliation(SIR)

Tank No:	2
Tank Id:	30628
Pipe Id:	2
Pipe Status:	Currently In Use
Type Of Closure:	Not reported
Pipe Material Of Construction:	Flexible Plastic
Secondary Pipe Material:	Double-Walled
Piping Type:	Pressurized

PANTRY #3754 DBA KANGAROO (Continued) **U003775503**

Pipe Leak Detection: Statistical Inventory Reconciliation(SIR)

ORPHAN SUMMARY

City	EDR ID	Site Name	Site Address	Zip	Database(s)
BOVINA	S108947652	GULF SOUTH PIPELINE COMPANY, EAST TEXAS TO MISSISS	BOVINA CUTOFF RD AND HIGHWAY 27	39180	MS PERMITS
BOVINA	S107041321	TILLOTSON CONSTRUCTION COMPANY, WILDLIFE PIT	OLD HIGHWAY 80 EAST	39180	MS PERMITS
VICKSBURG	S108837194	YAZOO DIVERSION CANAL - 4H CONSTRUCTION CORP	I-20 / US HWY # 61,65,80	39180	LA NPDES
VICKSBURG	U001303741	MILLER WILLS AVIATION INC	RT 2 BOX 86 C VICKSBURG AIRPORT	39180	MS LUST, MS UST
VICKSBURG	U001303751	FREEMAN TRUCK LINES	RT 2 BOX 90-A	39180	MS UST
VICKSBURG	1005658296	VICKSBURG MEDICAL CENTER	3311 INTERSTATE 20 FRONTAGE RD	39180	FINDS
VICKSBURG	1000532388	GEORGE CARR BUICK PONTIAC CADILLAC GMC	3620 INTERSTATE 20 FRONTAGE ROAD	39180	FINDS, RCRA-CESQG
VICKSBURG	1005854699	JACKSON READY MIX CONCRETE	INTERSTATE 20	39180	FINDS, MS PERMITS
VICKSBURG	S107037863	BUFORD CONSTRUCTION COMPANY INC, HIGHWAY 27 RUBBIS	HIGHWAY 27 SOUTH	39180	MS PERMITS
VICKSBURG	S108946982	W J RUNYON AND SON INC	HIGHWAY 27 SOUTH	39180	MS PERMITS
VICKSBURG	U001294552	W J RUNYON & SON INC	HIGHWAY 27 SOUTH	39180	MS UST
VICKSBURG	U001298557	HIGHWAY 27SELF SERVE	HIGHWAY 27	39180	MS LUST, MS UST
VICKSBURG	U001303977	WALKING D RANCH	HIGHWAY 27 SOUTH	39180	MS UST
VICKSBURG	A100299988	CHOTARD LANDING	RT 4 BOX 355, CHOTARD LAKE RD	39183	MS AST
VICKSBURG	A100201706	YORE COUNTRY STORE	15111 HWY 465	39183	MS AST
VICKSBURG	S107039129	MDOT, ISSAQUENA, 103590101000	SR 465	39180	MS PERMITS
VICKSBURG	U001303746	BOVINA SERVICE STATION	RT 5 BOX 100	39183	MS UST
VICKSBURG	96476088	HWY 61 BETWEEN VICKSBURG AND PORT GIBSON MS	HWY 61 BETWEEN VICKSBURG AND PORT GIBSON MS		ERNS
VICKSBURG	U001300805	VICKSBURG SF SERVICES RETAIL	415 HIGHWAY 61 BYPASS	39180	MS UST
VICKSBURG	S108947130	VICKSBURG, CITY OF, PHASE 3 SEWER IMPROVEMENTS	HIGHWAY 61 AND REDBONE ROAD	39180	MS PERMITS
VICKSBURG	1007222910	UNITED PARCEL SERVICE INC, VICKSBURG CENTER	401 HIGHWAY 61 NORTH	39180	FINDS, MS PERMITS
VICKSBURG	1004743975	UNITED PARCEL SERVICE VICKSBURG	401 HIGHWAY 61 NORTH	39180	RCRA-CESQG
VICKSBURG	1004743895	VICKSBURG ENG & MFG SOUTH	5589 HWY 61 SOUTH	39180	FINDS, RCRA-CESQG
VICKSBURG	1000475372	HORDIS BROTHERS INC	HIGHWAY 61 SOUTH	39180	FINDS, RCRA-NonGen
VICKSBURG	1000475835	CMC FALK STEEL	HIGHWAY 61 NORTH BUSINESS	39180	FINDS, RCRA-NonGen
VICKSBURG	1004544486	B AND K MOBILE HOME PARK	HIGHWAY 61 SOUTH	39180	FINDS, MS PERMITS, MS NPDES
VICKSBURG	1004743369	MILLER TRANSPORTERS INC.	5737 HWY 61 NORTH	39180	FINDS, RCRA-CESQG
VICKSBURG	1004743838	COOPER LIGHTING HID	5589 HWY 61 S	39180	FINDS, RCRA-NonGen
VICKSBURG	1007221086	RIVER REGION MEDICAL CENTER	2100 HIGHWAY 61 NORTH	39180	FINDS, MS PERMITS
VICKSBURG	1007222908	R R MORRISON AND SONS, INC	HIGHWAY 61 SOUTH	39180	FINDS, MS PERMITS
VICKSBURG	1009632573	MISSISSIPPI RIVER GAS	HWY 61	39180	DOT OPS
VICKSBURG	S105516967	61 NORTH CONOCO	885 HIGHWAY 61 NORTH BYPASS	39180	MS LUST
VICKSBURG	S105685246	BEECH MART	38 HIGHWAY 61 NORTH	39180	MS LUST
VICKSBURG	S107038080	IRONWOOD UTILITIES, CAMDEN PLACE SUBDIVISION	HIGHWAY 61 NORTH BOWIE ROAD	39180	MS PERMITS, MS NPDES
VICKSBURG	S107519823	MDOT, WARREN, 104404302000	HIGHWAY 61	39180	MS PERMITS

ORPHAN SUMMARY

City	EDR ID	Site Name	Site Address	Zip	Database(s)
VICKSBURG	U001294582	KINGS KWICK & GO	HIGHWAY 61 NORTH	39180	MS UST
VICKSBURG	U001295102	FLOWERS GROCERY	HIGHWAY 61 SOUTH	39180	MS UST
VICKSBURG	U001296860	CMC FALK STEEL & METAL	HIGHWAY 61 NORTH	39180	MS UST
VICKSBURG	U001298545	PIC N GO	HIGHWAY 61 NORTH	39180	MS UST
VICKSBURG	U001298578	YOKENA GROCERY	HIGHWAY 61 SOUTH	39180	MS UST
VICKSBURG	U001298886	HADAD'S OUTDOOR WORLD	417 HIGHWAY 61 NORTH 13 BYPASS	39180	MS LUST, MS UST
VICKSBURG	U001300169	UNITED PARCEL SERVICE CENTER	HIGHWAY 61 NORTH	39180	MS UST
VICKSBURG	U001303771	61 NORTH CONOCO	885 HIGHWAY 61 NORTH BYPASS	39180	MS UST
VICKSBURG	U003774307	ABANDONED STORE	HIGHWAY 61	39180	MS UST
VICKSBURG	U003774395	BEECH MART	38 HIGHWAY 61 NORTH	39180	MS UST
VICKSBURG	U004121992	MISSISSIPPI MOVING & STORAGE COMPANY	HIGHWAY 61 SOUTH	39180	MS UST
VICKSBURG	1005854709	JACKSON READY MIX CONCRETE	HIGHWAY 61 NORTH		FINDS, MS PERMITS
VICKSBURG	1009520430	PENCO PRODUCTS COMPANY	5525 HIGHWAY 615	39180	FTTS, HIST FTTS
VICKSBURG	U001303994	KINGS ELEMENTARY SCHOOL	RT 7 BOX 112-A	39183	MS UST
VICKSBURG	1007221203	PEAR ORCHARD SUBDIVISION	HIGHWAY 80	39180	MS PERMITS
VICKSBURG	A100201511	JOHNS GROCERY	2033 HWY 80	39180	MS AST
VICKSBURG	U001299767	LEWIS MILLER CONSTRUCTION COMPANY	HIGHWAY 80 GRAVEL PIT	39180	MS UST
VICKSBURG	1005854712	VICKSBURG TERMINAL ELEVATOR INC	SOUTH AND COMMON STREET	39180	FINDS
VICKSBURG	1005932369	SOUTHLAND - VICKSBURG TERMINAL	P.O. BOX 13609	39180	TSCA
VICKSBURG	S107040424	RING ROAD UTILITY COMPANY INC, RING ROAD SUBDIVISI	BUFORD DRIVE AND HIGHWAY 61 SOUTH	39180	MS PERMITS, MS NPDES
VICKSBURG	1000475002	SHERWIN WILLIAMS CO.	3405 I-20 BYPASS	39180	FINDS, RCRA-NonGen
VICKSBURG	U001303990	CEDARS ELEMENTARY SCHOOL	CEDARS SCHOOL ROAD HIGHWAY 61 SOUTH	39180	MS UST
VICKSBURG	S108946484	FRITO LAY, VICKSBURG	75 CENTREX DRIVE	39180	MS PERMITS
VICKSBURG	1004743036	RIVERTOWN LINCOLN-MERCURY-JEEP	4105 EAST CLAY STREET	39180	FINDS, RCRA-CESQG
VICKSBURG	U001302160	SHOP A MINIT #4	CLAY STREET	39180	MS UST
VICKSBURG	S106532395	T AND S TUNNEL EXPRESS CARWASH	1 COUNTY LANE	39180	MS PERMITS, MS NPDES
VICKSBURG	94393951	ERGON REFINERY DOCK NO.2 VICKSBURG HARBOR	ERGON REFINERY DOCK NO.2 VICKSBURG HARBOR		ERNS
VICKSBURG	1006265273	VICKSBURG TRACE DEVELOPMENT COMPANY INC, THE TRACE SUBDIVISI	FISHER FERRY ROAD	39180	FINDS
VICKSBURG	94363165	FLOATING BY THE CITY WATERFRONT OF VICKSBURG	FLOATING BY THE CITY WATERFRONT OF VICKSBURG		ERNS
VICKSBURG	S107037610	GREY CREEK DRIVE DEVELOPMENT MOBILE HOME PARK	GREY CREEK DRIVE	39183	MS PERMITS, MS NPDES
VICKSBURG	S107037106	ERGON TRUCKING INC, VICKSBURG	397 HAINING ROAD	39183	MS PERMITS
VICKSBURG	S107041404	TOTAL ENVIRONMENTAL SOLUTIONS INC, GREENBRIAR SUBD	HALLS FERRY ROAD AND GIBSON ROAD	39180	MS PERMITS, MS NPDES
VICKSBURG	U001298579	THREE WAY GROCERY	HALLS FERRY RD	39180	MS UST
VICKSBURG	1005928328	ERGON INC-PORT OF VICKSBURG	HARBOR PROJECT ROAD	39180	TSCA
VICKSBURG	1004543727	VICKSBURG FARM SUPPLY	980 HEY 61 NORTH	39180	FINDS
VICKSBURG	S109019350	HIGHWAY 80 COMMERCIAL PARK	US HIGHWAY 80	39183	MS PERMITS
VICKSBURG	S107026614	RING ROAD UTILITY COMPANY INC, HOLLY RIDGE DEVELOP	4100 US HIGHWAY 80	39180	MS PERMITS, MS NPDES
VICKSBURG	S107040425	RING ROAD UTILITY COMPANY INC, WOODLAND HILLS DEVE	US HIGHWAY 27	39180	MS PERMITS, MS NPDES
VICKSBURG	S107040426	RING ROAD UTILITY INC, CULKIN AREA TREATMENT FACIL	US HIGHWAY 61 NORTH	39180	MS PERMITS, MS NPDES

ORPHAN SUMMARY

City	EDR ID	Site Name	Site Address	Zip	Database(s)
VICKSBURG	S107040427	RING ROAD UTILITY INC, SILVER LEAF DEVELOPMENT	US HIGHWAY 80	39180	MS PERMITS, MS NPDES
VICKSBURG	S107519737	LAKES GAMING, MISSISSIPPI RESORT CASINO	US HIGHWAY 61	39180	MS PERMITS
VICKSBURG	S108946817	MAGNOLIA HILL RESORT HOTEL AND POT OF GOLD CASINO	US HIGHWAY 61	39180	MS PERMITS
VICKSBURG	S108947728	SELBY LONGMIRE PROPERTY	US HIGHWAY 61 SOUTH	39180	MS PERMITS
VICKSBURG	S109017320	BUFORD PARTNERS LP, BUCKSHOT PIT	US HIGHWAY 61 SOUTH	39180	MS PERMITS
VICKSBURG	U004121982	HARRISON'S GROCERY	HIGHWAY	39180	MS UST
VICKSBURG	S107519891	PARK RESIDENCES AT BIENVILLE, THE	HONEYSUCKLE LANE	39183	MS PERMITS
VICKSBURG	1004743522	WAL-MART STORE #0708	U.S. HWY 61 AT I-20	39180	FINDS, RCRA-NonGen
VICKSBURG	1007221918	SAVANNAH HILLS SUBDIVISION	INDIANA AVANUE	39180	MS PERMITS
VICKSBURG	S108946753	GRANDIFLORA TERRACE SUBDIVISION	INDIANA AVENUE	39180	MS PERMITS
VICKSBURG	S107041710	VICKSBURG METAL PRODUCTS	1463 INTERPLEX CIRCLE	39183	MS PERMITS
VICKSBURG	1008904087	VICKSBURG METAL PRODUCTS	1463 INTERPLEX CIRCLE	39183	FINDS
VICKSBURG	1007221672	VICKSBURG PRINTING AND PUBLISHING CO INC, THE VICKSBURG POST	1601 NORTH INTERSTATE 20 FRONTAGE ROAD	39180	FINDS
VICKSBURG	1007222882	ROXCO LIMITED, VICKSBURG	JACKSON ROAD	39180	FINDS, MS PERMITS
VICKSBURG	U001300067	VICKSBURG STOREROOM	LEVEE	39180	MS UST
VICKSBURG	97414290	LOWER MISSISSIPPI RIVER MILE 437 ERGON VICKSBURG PIER	LOWER MISSISSIPPI RIVER MILE 437 ERGON VICKSBURG PIER		ERNS
VICKSBURG	2003651521	I-20 MILE 15	I-20 MILE 15		ERNS
VICKSBURG	93345476	MILE MARKER 440 VICKSBURG TERMINAL	MILE MARKER 440 VICKSBURG TERMINAL		ERNS
VICKSBURG	87185045	MISSISSPPI RIVER 2 MILES BELOW VICKSBURG BRIDGE	MISSISSPPI RIVER 2 MILES BELOW VICKSBURG BRIDGE		ERNS
VICKSBURG	U001295263	VICKSBURG MICROWAVE TOWER	NAILOR ROAD	39180	MS UST
VICKSBURG	1010322951	BLACKBURN NISSAN	2195 I-20 NORTH FRONTAGE ROAD	39180	RCRA-CESQG
VICKSBURG	1005933443	VICKSBURG MILL	P O DRAWER 950	39180	TSCA
VICKSBURG	1005855324	ITAPCO VICKSBURG TERMINAL INC	OLD HIGHWAY 61 SOUTH	39180	FINDS
VICKSBURG	S107519665	EAST VILLAGE	OLD HIGHWAY 27	39180	MS PERMITS
VICKSBURG	S108946432	VICKSBURG WARREN COUNTY LANDFILL LLC, WARREN COUNT	130 PIT ROAD HIGHWAY 80 EAST	39180	MS PERMITS, MS NPDES
VICKSBURG	99623074	300 PORT TERMINAL CIRCLE VICKSBURG HARBOR OFF YAZOO BYPASS C	300 PORT TERMINAL CIRCLE VICKSBURG HARBOR OFF YAZOO BYPASS C	39183	ERNS
VICKSBURG	S108947662	US ARMY COE, VICKSBURG DISTRICT, USACE, ERDC-ITL	PORTERS CHAPEL ROAD	39180	MS PERMITS
VICKSBURG	S108946436	VICKSBURG CHEMICAL COMPANY	RIFLE RANGE ROAD	39180	MS PERMITS, MS NPDES
VICKSBURG	1007222897	MMC MATERIALS INC, VICKSBURG RIFLE RANGE ROAD	440 RIFLE RANGE ROAD	39180	FINDS
VICKSBURG	1005438927	VICKSBURG CHEMICAL DIV.CEDAR CHEMICAL CO	RIFLE RANGE ROAD	39180	SSTS
VICKSBURG	1003868138	PERKINS INDUSTRIES INC	RIFLE RANGE RD	39180	FINDS, CERC-NFRAP, RCRA-CESQG
VICKSBURG	1000412562	CONTINENTAL CAN CO.- PLANT #459	US ROUTE 61 NORTH	39180	FINDS, CERC-NFRAP, RCRA-NonGen
VICKSBURG	2001560708	SUB:VICKSBURG	SUB:VICKSBURG		ERNS
VICKSBURG	96489828	USCG AMFAC VICKSBURG	USCG AMFAC VICKSBURG		ERNS
VICKSBURG	2005608887	VICKSBURG HARBOR	VICKSBURG HARBOR		ERNS
VICKSBURG	98447452	VICKSBURG HARBOR ERGONS FLEET	VICKSBURG HARBOR ERGONS FLEET		ERNS
VICKSBURG	S107520084	US ARMY COE, VICKSBURG DISTRICT, GENREAL PERMIT 28	VICKSBURG		MS PERMITS

ORPHAN SUMMARY

City	EDR ID	Site Name	Site Address	Zip	Database(s)
VICKSBURG	2006786228	VICKSBURG HARBOR	VICKSBURG HARBOR		ERNS
VICKSBURG	96503124	VICKSBURG HARBOR	VICKSBURG HARBOR		ERNS
VICKSBURG	94382507	VICKSBURG HBR CANAL	VICKSBURG HBR CANAL		ERNS
VICKSBURG	94395415	VICKSBURG HARBOR/ ERGON MARINE	VICKSBURG HARBOR/ ERGON MARINE		ERNS
VICKSBURG	97411301	VICKSBURG HARBOR SMITH'S DOCK	VICKSBURG HARBOR SMITH'S DOCK		ERNS
VICKSBURG	S108946788	US ARMY COE, VICKSBURG DISTRICT, GENERAL PERMIT 49	VICKSBURG		MS PERMITS
VICKSBURG	91232371	VICKSBURG HARBOR	VICKSBURG HARBOR		ERNS
VICKSBURG	U001303720	CORPS ENGINEERS/VICKSBURG HARBOR	VICKSBURG HARBOR PROJECT	39180	MS UST
VICKSBURG	984649161	VICKSBURG RAIL YARD 2105 LEVEE STREET VICKSBURG	VICKSBURG RAIL YARD 2105 LEVEE STREET VICKSBURG	39180	ERNS
VICKSBURG	984649160	VICKSBURG RAIL YARD 2105 LEVEE STREET VICKSBURG	VICKSBURG RAIL YARD 2105 LEVEE STREET VICKSBURG	39180	ERNS
VICKSBURG	94413095	137 VICKSBURG HARBOR PROJECT	137 VICKSBURG HARBOR PROJECT	39180	ERNS
VICKSBURG	93336180	VICKSBURG HARBOR PROJECT CANAL	VICKSBURG HARBOR PROJECT CANAL	39180	ERNS
VICKSBURG	93331168	VICKSBURG HARBOR VICKSBURG HARBOR PROJEC	VICKSBURG HARBOR VICKSBURG HARBOR PROJECT	39180	ERNS
VICKSBURG	93303940	VICKSBURG HARBOR PROJECT	VICKSBURG HARBOR PROJECT	39180	ERNS
VICKSBURG	2007321244	VICKSBURG HARBOR	VICKSBURG HARBOR	39180	ERNS
VICKSBURG	1011540256	BATESVILLE MANUFACTURING INC,VICKSBURG	687 WARRENTON STREET	39180	ICIS
VICKSBURG	1011533501	BATESVILLE MANUFACTURING INC, VICKSBURG	687 WARRENTON STREET	39180	ICIS
VICKSBURG	1004545256	BATESVILLE MANUFACTURING INC, VICKSBURG	687 WARRENTON STREET	39180	FINDS, RCRA-CESQG
VICKSBURG	1011512796	BATESVILLE CASKET COMPANY, INC.	687 WARRENTON STREET	39180	ICIS
VICKSBURG	1011558737	BATESVILLE CASKET CO	687 WARRENTON STREET	39180	ICIS
VICKSBURG	1011590334	BATESVILLE MANUFACTURING, INC.	687 WARRENTON STREET	39180	ICIS
VICKSBURG	U001302161	SHOP A MINIT #1	WASHINGTON STREET	39180	MS UST

GOVERNMENT RECORDS SEARCHED / DATA CURRENCY TRACKING

To maintain currency of the following federal and state databases, EDR contacts the appropriate governmental agency on a monthly or quarterly basis, as required.

Number of Days to Update: Provides confirmation that EDR is reporting records that have been updated within 90 days from the date the government agency made the information available to the public.

FEDERAL RECORDS

NPL: National Priority List

National Priorities List (Superfund). The NPL is a subset of CERCLIS and identifies over 1,200 sites for priority cleanup under the Superfund Program. NPL sites may encompass relatively large areas. As such, EDR provides polygon coverage for over 1,000 NPL site boundaries produced by EPA's Environmental Photographic Interpretation Center (EPIC) and regional EPA offices.

Date of Government Version: 08/13/2008
Date Data Arrived at EDR: 08/27/2008
Date Made Active in Reports: 09/23/2008
Number of Days to Update: 27

Source: EPA
Telephone: N/A
Last EDR Contact: 07/28/2008
Next Scheduled EDR Contact: 10/27/2008
Data Release Frequency: Quarterly

NPL Site Boundaries

Sources:

EPA's Environmental Photographic Interpretation Center (EPIC)
Telephone: 202-564-7333

EPA Region 1
Telephone 617-918-1143

EPA Region 3
Telephone 215-814-5418

EPA Region 4
Telephone 404-562-8033

EPA Region 5
Telephone 312-886-6686

EPA Region 10
Telephone 206-553-8665

EPA Region 6
Telephone: 214-655-6659

EPA Region 7
Telephone: 913-551-7247

EPA Region 8
Telephone: 303-312-6774

EPA Region 9
Telephone: 415-947-4246

Proposed NPL: Proposed National Priority List Sites

A site that has been proposed for listing on the National Priorities List through the issuance of a proposed rule in the Federal Register. EPA then accepts public comments on the site, responds to the comments, and places on the NPL those sites that continue to meet the requirements for listing.

Date of Government Version: 04/30/2008
Date Data Arrived at EDR: 05/06/2008
Date Made Active in Reports: 06/09/2008
Number of Days to Update: 34

Source: EPA
Telephone: N/A
Last EDR Contact: 08/27/2008
Next Scheduled EDR Contact: 10/27/2008
Data Release Frequency: Quarterly

DELISTED NPL: National Priority List Deletions

The National Oil and Hazardous Substances Pollution Contingency Plan (NCP) establishes the criteria that the EPA uses to delete sites from the NPL. In accordance with 40 CFR 300.425.(e), sites may be deleted from the NPL where no further response is appropriate.

Date of Government Version: 08/14/2008
Date Data Arrived at EDR: 08/27/2008
Date Made Active in Reports: 09/23/2008
Number of Days to Update: 27

Source: EPA
Telephone: N/A
Last EDR Contact: 07/28/2008
Next Scheduled EDR Contact: 10/27/2008
Data Release Frequency: Quarterly

GOVERNMENT RECORDS SEARCHED / DATA CURRENCY TRACKING

NPL LIENS: Federal Superfund Liens

Federal Superfund Liens. Under the authority granted the USEPA by CERCLA of 1980, the USEPA has the authority to file liens against real property in order to recover remedial action expenditures or when the property owner received notification of potential liability. USEPA compiles a listing of filed notices of Superfund Liens.

Date of Government Version: 10/15/1991
Date Data Arrived at EDR: 02/02/1994
Date Made Active in Reports: 03/30/1994
Number of Days to Update: 56

Source: EPA
Telephone: 202-564-4267
Last EDR Contact: 08/18/2008
Next Scheduled EDR Contact: 11/17/2008
Data Release Frequency: No Update Planned

CERCLIS: Comprehensive Environmental Response, Compensation, and Liability Information System

CERCLIS contains data on potentially hazardous waste sites that have been reported to the USEPA by states, municipalities, private companies and private persons, pursuant to Section 103 of the Comprehensive Environmental Response, Compensation, and Liability Act (CERCLA). CERCLIS contains sites which are either proposed to or on the National Priorities List (NPL) and sites which are in the screening and assessment phase for possible inclusion on the NPL.

Date of Government Version: 07/09/2008
Date Data Arrived at EDR: 07/22/2008
Date Made Active in Reports: 08/25/2008
Number of Days to Update: 34

Source: EPA
Telephone: 703-412-9810
Last EDR Contact: 09/19/2008
Next Scheduled EDR Contact: 12/15/2008
Data Release Frequency: Quarterly

CERCLIS-NFRAP: CERCLIS No Further Remedial Action Planned

Archived sites are sites that have been removed and archived from the inventory of CERCLIS sites. Archived status indicates that, to the best of EPA's knowledge, assessment at a site has been completed and that EPA has determined no further steps will be taken to list this site on the National Priorities List (NPL), unless information indicates this decision was not appropriate or other considerations require a recommendation for listing at a later time. This decision does not necessarily mean that there is no hazard associated with a given site; it only means that, based upon available information, the location is not judged to be a potential NPL site.

Date of Government Version: 12/03/2007
Date Data Arrived at EDR: 12/06/2007
Date Made Active in Reports: 02/20/2008
Number of Days to Update: 76

Source: EPA
Telephone: 703-412-9810
Last EDR Contact: 09/15/2008
Next Scheduled EDR Contact: 12/15/2008
Data Release Frequency: Quarterly

LIENS 2: CERCLA Lien Information

A Federal CERCLA ('Superfund') lien can exist by operation of law at any site or property at which EPA has spent Superfund monies. These monies are spent to investigate and address releases and threatened releases of contamination. CERCLIS provides information as to the identity of these sites and properties.

Date of Government Version: 08/19/2008
Date Data Arrived at EDR: 08/29/2008
Date Made Active in Reports: 09/09/2008
Number of Days to Update: 11

Source: Environmental Protection Agency
Telephone: 202-564-6023
Last EDR Contact: 08/18/2008
Next Scheduled EDR Contact: 11/17/2008
Data Release Frequency: Varies

CORRACTS: Corrective Action Report

CORRACTS identifies hazardous waste handlers with RCRA corrective action activity.

Date of Government Version: 06/25/2008
Date Data Arrived at EDR: 06/30/2008
Date Made Active in Reports: 08/25/2008
Number of Days to Update: 56

Source: EPA
Telephone: 800-424-9346
Last EDR Contact: 09/02/2008
Next Scheduled EDR Contact: 12/01/2008
Data Release Frequency: Quarterly

RCRA-TSDF: RCRA - Transporters, Storage and Disposal

RCRAInfo is EPA's comprehensive information system, providing access to data supporting the Resource Conservation and Recovery Act (RCRA) of 1976 and the Hazardous and Solid Waste Amendments (HSWA) of 1984. The database includes selective information on sites which generate, transport, store, treat and/or dispose of hazardous waste as defined by the Resource Conservation and Recovery Act (RCRA). Transporters are individuals or entities that move hazardous waste from the generator offsite to a facility that can recycle, treat, store, or dispose of the waste. TSDFs treat, store, or dispose of the waste.

Date of Government Version: 08/20/2008
Date Data Arrived at EDR: 08/21/2008
Date Made Active in Reports: 09/09/2008
Number of Days to Update: 19

Source: Environmental Protection Agency
Telephone: (404) 562-8651
Last EDR Contact: 09/23/2008
Next Scheduled EDR Contact: 11/17/2008
Data Release Frequency: Quarterly

RCRA-LQG: RCRA - Large Quantity Generators

RCRAInfo is EPA's comprehensive information system, providing access to data supporting the Resource Conservation and Recovery Act (RCRA) of 1976 and the Hazardous and Solid Waste Amendments (HSWA) of 1984. The database includes selective information on sites which generate, transport, store, treat and/or dispose of hazardous waste as defined by the Resource Conservation and Recovery Act (RCRA). Large quantity generators (LQGs) generate over 1,000 kilograms (kg) of hazardous waste, or over 1 kg of acutely hazardous waste per month.

Date of Government Version: 08/20/2008
Date Data Arrived at EDR: 08/21/2008
Date Made Active in Reports: 09/09/2008
Number of Days to Update: 19

Source: Environmental Protection Agency
Telephone: (404) 562-8651
Last EDR Contact: 09/23/2008
Next Scheduled EDR Contact: 11/17/2008
Data Release Frequency: Quarterly

RCRA-SQG: RCRA - Small Quantity Generators

RCRAInfo is EPA's comprehensive information system, providing access to data supporting the Resource Conservation and Recovery Act (RCRA) of 1976 and the Hazardous and Solid Waste Amendments (HSWA) of 1984. The database includes selective information on sites which generate, transport, store, treat and/or dispose of hazardous waste as defined by the Resource Conservation and Recovery Act (RCRA). Small quantity generators (SQGs) generate between 100 kg and 1,000 kg of hazardous waste per month.

Date of Government Version: 08/20/2008
Date Data Arrived at EDR: 08/21/2008
Date Made Active in Reports: 09/09/2008
Number of Days to Update: 19

Source: Environmental Protection Agency
Telephone: (404) 562-8651
Last EDR Contact: 09/23/2008
Next Scheduled EDR Contact: 11/17/2008
Data Release Frequency: Quarterly

RCRA-CESQG: RCRA - Conditionally Exempt Small Quantity Generators

RCRAInfo is EPA's comprehensive information system, providing access to data supporting the Resource Conservation and Recovery Act (RCRA) of 1976 and the Hazardous and Solid Waste Amendments (HSWA) of 1984. The database includes selective information on sites which generate, transport, store, treat and/or dispose of hazardous waste as defined by the Resource Conservation and Recovery Act (RCRA). Conditionally exempt small quantity generators (CESQGs) generate less than 100 kg of hazardous waste, or less than 1 kg of acutely hazardous waste per month.

Date of Government Version: 08/20/2008
Date Data Arrived at EDR: 08/21/2008
Date Made Active in Reports: 09/09/2008
Number of Days to Update: 19

Source: Environmental Protection Agency
Telephone: (404) 562-8651
Last EDR Contact: 09/23/2008
Next Scheduled EDR Contact: 11/17/2008
Data Release Frequency: Varies

RCRA-NonGen: RCRA - Non Generators

RCRAInfo is EPA's comprehensive information system, providing access to data supporting the Resource Conservation and Recovery Act (RCRA) of 1976 and the Hazardous and Solid Waste Amendments (HSWA) of 1984. The database includes selective information on sites which generate, transport, store, treat and/or dispose of hazardous waste as defined by the Resource Conservation and Recovery Act (RCRA). Non-Generators do not presently generate hazardous waste.

Date of Government Version: 08/20/2008
Date Data Arrived at EDR: 08/21/2008
Date Made Active in Reports: 09/09/2008
Number of Days to Update: 19

Source: Environmental Protection Agency
Telephone: (404) 562-8651
Last EDR Contact: 09/23/2008
Next Scheduled EDR Contact: 11/17/2008
Data Release Frequency: Varies

GOVERNMENT RECORDS SEARCHED / DATA CURRENCY TRACKING

US ENG CONTROLS: Engineering Controls Sites List

A listing of sites with engineering controls in place. Engineering controls include various forms of caps, building foundations, liners, and treatment methods to create pathway elimination for regulated substances to enter environmental media or effect human health.

Date of Government Version: 07/23/2008
Date Data Arrived at EDR: 07/29/2008
Date Made Active in Reports: 08/25/2008
Number of Days to Update: 27

Source: Environmental Protection Agency
Telephone: 703-603-0695
Last EDR Contact: 09/29/2008
Next Scheduled EDR Contact: 12/29/2008
Data Release Frequency: Varies

US INST CONTROL: Sites with Institutional Controls

A listing of sites with institutional controls in place. Institutional controls include administrative measures, such as groundwater use restrictions, construction restrictions, property use restrictions, and post remediation care requirements intended to prevent exposure to contaminants remaining on site. Deed restrictions are generally required as part of the institutional controls.

Date of Government Version: 07/23/2008
Date Data Arrived at EDR: 07/29/2008
Date Made Active in Reports: 08/25/2008
Number of Days to Update: 27

Source: Environmental Protection Agency
Telephone: 703-603-0695
Last EDR Contact: 06/30/2008
Next Scheduled EDR Contact: 09/29/2008
Data Release Frequency: Varies

ERNS: Emergency Response Notification System

Emergency Response Notification System. ERNS records and stores information on reported releases of oil and hazardous substances.

Date of Government Version: 12/31/2007
Date Data Arrived at EDR: 01/23/2008
Date Made Active in Reports: 03/17/2008
Number of Days to Update: 54

Source: National Response Center, United States Coast Guard
Telephone: 202-267-2180
Last EDR Contact: 07/25/2008
Next Scheduled EDR Contact: 10/20/2008
Data Release Frequency: Annually

HMIRS: Hazardous Materials Information Reporting System

Hazardous Materials Incident Report System. HMIRS contains hazardous material spill incidents reported to DOT.

Date of Government Version: 04/30/2008
Date Data Arrived at EDR: 07/15/2008
Date Made Active in Reports: 08/25/2008
Number of Days to Update: 41

Source: U.S. Department of Transportation
Telephone: 202-366-4555
Last EDR Contact: 07/15/2008
Next Scheduled EDR Contact: 10/13/2008
Data Release Frequency: Annually

DOT OPS: Incident and Accident Data

Department of Transporation, Office of Pipeline Safety Incident and Accident data.

Date of Government Version: 05/14/2008
Date Data Arrived at EDR: 05/28/2008
Date Made Active in Reports: 08/08/2008
Number of Days to Update: 72

Source: Department of Transporation, Office of Pipeline Safety
Telephone: 202-366-4595
Last EDR Contact: 08/29/2008
Next Scheduled EDR Contact: 11/24/2008
Data Release Frequency: Varies

CDL: Clandestine Drug Labs

A listing of clandestine drug lab locations. The U.S. Department of Justice ("the Department") provides this web site as a public service. It contains addresses of some locations where law enforcement agencies reported they found chemicals or other items that indicated the presence of either clandestine drug laboratories or dumpsites. In most cases, the source of the entries is not the Department, and the Department has not verified the entry and does not guarantee its accuracy. Members of the public must verify the accuracy of all entries by, for example, contacting local law enforcement and local health departments.

Date of Government Version: 09/01/2007
Date Data Arrived at EDR: 12/03/2007
Date Made Active in Reports: 12/28/2007
Number of Days to Update: 25

Source: Drug Enforcement Administration
Telephone: 202-307-1000
Last EDR Contact: 09/23/2008
Next Scheduled EDR Contact: 12/22/2008
Data Release Frequency: Quarterly

US BROWNFIELDS: A Listing of Brownfields Sites

Included in the listing are brownfields properties addresses by Cooperative Agreement Recipients and brownfields properties addressed by Targeted Brownfields Assessments. Targeted Brownfields Assessments-EPA's Targeted Brownfields Assessments (TBA) program is designed to help states, tribes, and municipalities--especially those without EPA Brownfields Assessment Demonstration Pilots--minimize the uncertainties of contamination often associated with brownfields. Under the TBA program, EPA provides funding and/or technical assistance for environmental assessments at brownfields sites throughout the country. Targeted Brownfields Assessments supplement and work with other efforts under EPA's Brownfields Initiative to promote cleanup and redevelopment of brownfields. Cooperative Agreement Recipients-States, political subdivisions, territories, and Indian tribes become Brownfields Cleanup Revolving Loan Fund (BCRLF) cooperative agreement recipients when they enter into BCRLF cooperative agreements with the U.S. EPA. EPA selects BCRLF cooperative agreement recipients based on a proposal and application process. BCRLF cooperative agreement recipients must use EPA funds provided through BCRLF cooperative agreement for specified brownfields-related cleanup activities.

Date of Government Version: 07/01/2008
Date Data Arrived at EDR: 08/25/2008
Date Made Active in Reports: 09/09/2008
Number of Days to Update: 15

Source: Environmental Protection Agency
Telephone: 202-566-2777
Last EDR Contact: 07/15/2008
Next Scheduled EDR Contact: 10/13/2008
Data Release Frequency: Semi-Annually

DOD: Department of Defense Sites

This data set consists of federally owned or administered lands, administered by the Department of Defense, that have any area equal to or greater than 640 acres of the United States, Puerto Rico, and the U.S. Virgin Islands.

Date of Government Version: 12/31/2005
Date Data Arrived at EDR: 11/10/2006
Date Made Active in Reports: 01/11/2007
Number of Days to Update: 62

Source: USGS
Telephone: 703-692-8801
Last EDR Contact: 08/08/2008
Next Scheduled EDR Contact: 11/03/2008
Data Release Frequency: Semi-Annually

FUDS: Formerly Used Defense Sites

The listing includes locations of Formerly Used Defense Sites properties where the US Army Corps of Engineers is actively working or will take necessary cleanup actions.

Date of Government Version: 12/31/2007
Date Data Arrived at EDR: 09/05/2008
Date Made Active in Reports: 09/23/2008
Number of Days to Update: 18

Source: U.S. Army Corps of Engineers
Telephone: 202-528-4285
Last EDR Contact: 09/05/2008
Next Scheduled EDR Contact: 12/29/2008
Data Release Frequency: Varies

LUCIS: Land Use Control Information System

LUCIS contains records of land use control information pertaining to the former Navy Base Realignment and Closure properties.

Date of Government Version: 12/09/2005
Date Data Arrived at EDR: 12/11/2006
Date Made Active in Reports: 01/11/2007
Number of Days to Update: 31

Source: Department of the Navy
Telephone: 843-820-7326
Last EDR Contact: 09/09/2008
Next Scheduled EDR Contact: 12/08/2008
Data Release Frequency: Varies

CONSENT: Superfund (CERCLA) Consent Decrees

Major legal settlements that establish responsibility and standards for cleanup at NPL (Superfund) sites. Released periodically by United States District Courts after settlement by parties to litigation matters.

Date of Government Version: 04/25/2008
Date Data Arrived at EDR: 06/12/2008
Date Made Active in Reports: 08/25/2008
Number of Days to Update: 74

Source: Department of Justice, Consent Decree Library
Telephone: Varies
Last EDR Contact: 07/21/2008
Next Scheduled EDR Contact: 10/20/2008
Data Release Frequency: Varies

ROD: Records Of Decision

Record of Decision. ROD documents mandate a permanent remedy at an NPL (Superfund) site containing technical and health information to aid in the cleanup.

Date of Government Version: 06/18/2008
Date Data Arrived at EDR: 07/11/2008
Date Made Active in Reports: 08/25/2008
Number of Days to Update: 45

Source: EPA
Telephone: 703-416-0223
Last EDR Contact: 09/29/2008
Next Scheduled EDR Contact: 12/29/2008
Data Release Frequency: Annually

UMTRA: Uranium Mill Tailings Sites

Uranium ore was mined by private companies for federal government use in national defense programs. When the mills shut down, large piles of the sand-like material (mill tailings) remain after uranium has been extracted from the ore. Levels of human exposure to radioactive materials from the piles are low; however, in some cases tailings were used as construction materials before the potential health hazards of the tailings were recognized.

Date of Government Version: 07/13/2007
Date Data Arrived at EDR: 12/03/2007
Date Made Active in Reports: 01/24/2008
Number of Days to Update: 52

Source: Department of Energy
Telephone: 505-845-0011
Last EDR Contact: 09/15/2008
Next Scheduled EDR Contact: 12/15/2008
Data Release Frequency: Varies

ODI: Open Dump Inventory

An open dump is defined as a disposal facility that does not comply with one or more of the Part 257 or Part 258 Subtitle D Criteria.

Date of Government Version: 06/30/1985
Date Data Arrived at EDR: 08/09/2004
Date Made Active in Reports: 09/17/2004
Number of Days to Update: 39

Source: Environmental Protection Agency
Telephone: 800-424-9346
Last EDR Contact: 06/09/2004
Next Scheduled EDR Contact: N/A
Data Release Frequency: No Update Planned

DEBRIS REGION 9: Torres Martinez Reservation Illegal Dump Site Locations

A listing of illegal dump sites location on the Torres Martinez Indian Reservation located in eastern Riverside County and northern Imperial County, California.

Date of Government Version: 03/25/2008
Date Data Arrived at EDR: 04/17/2008
Date Made Active in Reports: 05/15/2008
Number of Days to Update: 28

Source: EPA, Region 9
Telephone: 415-972-3336
Last EDR Contact: 09/22/2008
Next Scheduled EDR Contact: 12/22/2008
Data Release Frequency: Varies

MINES: Mines Master Index File

Contains all mine identification numbers issued for mines active or opened since 1971. The data also includes violation information.

Date of Government Version: 05/28/2008
Date Data Arrived at EDR: 06/25/2008
Date Made Active in Reports: 08/25/2008
Number of Days to Update: 61

Source: Department of Labor, Mine Safety and Health Administration
Telephone: 303-231-5959
Last EDR Contact: 09/23/2008
Next Scheduled EDR Contact: 12/22/2008
Data Release Frequency: Semi-Annually

TRIS: Toxic Chemical Release Inventory System

Toxic Release Inventory System. TRIS identifies facilities which release toxic chemicals to the air, water and land in reportable quantities under SARA Title III Section 313.

Date of Government Version: 12/31/2006
Date Data Arrived at EDR: 02/29/2008
Date Made Active in Reports: 04/18/2008
Number of Days to Update: 49

Source: EPA
Telephone: 202-566-0250
Last EDR Contact: 09/19/2008
Next Scheduled EDR Contact: 12/15/2008
Data Release Frequency: Annually

TSCA: Toxic Substances Control Act

Toxic Substances Control Act. TSCA identifies manufacturers and importers of chemical substances included on the TSCA Chemical Substance Inventory list. It includes data on the production volume of these substances by plant site.

Date of Government Version: 12/31/2002
Date Data Arrived at EDR: 04/14/2006
Date Made Active in Reports: 05/30/2006
Number of Days to Update: 46

Source: EPA
Telephone: 202-260-5521
Last EDR Contact: 08/11/2008
Next Scheduled EDR Contact: 10/13/2008
Data Release Frequency: Every 4 Years

FTTS: FIFRA/ TSCA Tracking System - FIFRA (Federal Insecticide, Fungicide, & Rodenticide Act)/TSCA (Toxic Substances Control Act)

FTTS tracks administrative cases and pesticide enforcement actions and compliance activities related to FIFRA, TSCA and EPCRA (Emergency Planning and Community Right-to-Know Act). To maintain currency, EDR contacts the Agency on a quarterly basis.

Date of Government Version: 07/12/2008
Date Data Arrived at EDR: 07/18/2008
Date Made Active in Reports: 08/25/2008
Number of Days to Update: 38

Source: EPA/Office of Prevention, Pesticides and Toxic Substances
Telephone: 202-566-1667
Last EDR Contact: 09/15/2008
Next Scheduled EDR Contact: 12/15/2008
Data Release Frequency: Quarterly

FTTS INSP: FIFRA/ TSCA Tracking System - FIFRA (Federal Insecticide, Fungicide, & Rodenticide Act)/TSCA (Toxic Substances Control Act)

A listing of FIFRA/TSCA Tracking System (FTTS) inspections and enforcements.

Date of Government Version: 07/12/2008
Date Data Arrived at EDR: 07/18/2008
Date Made Active in Reports: 08/25/2008
Number of Days to Update: 38

Source: EPA
Telephone: 202-566-1667
Last EDR Contact: 09/15/2008
Next Scheduled EDR Contact: 12/15/2008
Data Release Frequency: Quarterly

HIST FTTS: FIFRA/TSCA Tracking System Administrative Case Listing

A complete administrative case listing from the FIFRA/TSCA Tracking System (FTTS) for all ten EPA regions. The information was obtained from the National Compliance Database (NCDB). NCDB supports the implementation of FIFRA (Federal Insecticide, Fungicide, and Rodenticide Act) and TSCA (Toxic Substances Control Act). Some EPA regions are now closing out records. Because of that, and the fact that some EPA regions are not providing EPA Headquarters with updated records, it was decided to create a HIST FTTS database. It included records that may not be included in the newer FTTS database updates. This database is no longer updated.

Date of Government Version: 10/19/2006
Date Data Arrived at EDR: 03/01/2007
Date Made Active in Reports: 04/10/2007
Number of Days to Update: 40

Source: Environmental Protection Agency
Telephone: 202-564-2501
Last EDR Contact: 12/17/2007
Next Scheduled EDR Contact: 03/17/2008
Data Release Frequency: No Update Planned

HIST FTTS INSP: FIFRA/TSCA Tracking System Inspection & Enforcement Case Listing

A complete inspection and enforcement case listing from the FIFRA/TSCA Tracking System (FTTS) for all ten EPA regions. The information was obtained from the National Compliance Database (NCDB). NCDB supports the implementation of FIFRA (Federal Insecticide, Fungicide, and Rodenticide Act) and TSCA (Toxic Substances Control Act). Some EPA regions are now closing out records. Because of that, and the fact that some EPA regions are not providing EPA Headquarters with updated records, it was decided to create a HIST FTTS database. It included records that may not be included in the newer FTTS database updates. This database is no longer updated.

Date of Government Version: 10/19/2006
Date Data Arrived at EDR: 03/01/2007
Date Made Active in Reports: 04/10/2007
Number of Days to Update: 40

Source: Environmental Protection Agency
Telephone: 202-564-2501
Last EDR Contact: 12/17/2008
Next Scheduled EDR Contact: 03/17/2008
Data Release Frequency: No Update Planned

SSTS: Section 7 Tracking Systems

Section 7 of the Federal Insecticide, Fungicide and Rodenticide Act, as amended (92 Stat. 829) requires all registered pesticide-producing establishments to submit a report to the Environmental Protection Agency by March 1st each year. Each establishment must report the types and amounts of pesticides, active ingredients and devices being produced, and those having been produced and sold or distributed in the past year.

Date of Government Version: 12/31/2006
Date Data Arrived at EDR: 03/14/2008
Date Made Active in Reports: 04/18/2008
Number of Days to Update: 35

Source: EPA
Telephone: 202-564-4203
Last EDR Contact: 07/14/2008
Next Scheduled EDR Contact: 10/13/2008
Data Release Frequency: Annually

ICIS: Integrated Compliance Information System

The Integrated Compliance Information System (ICIS) supports the information needs of the national enforcement and compliance program as well as the unique needs of the National Pollutant Discharge Elimination System (NPDES) program.

Date of Government Version: 07/31/2008
Date Data Arrived at EDR: 08/13/2008
Date Made Active in Reports: 09/09/2008
Number of Days to Update: 27

Source: Environmental Protection Agency
Telephone: 202-564-5088
Last EDR Contact: 07/14/2008
Next Scheduled EDR Contact: 10/13/2008
Data Release Frequency: Quarterly

PADS: PCB Activity Database System

PCB Activity Database. PADS Identifies generators, transporters, commercial storers and/or brokers and disposers of PCB's who are required to notify the EPA of such activities.

Date of Government Version: 12/04/2007
Date Data Arrived at EDR: 02/07/2008
Date Made Active in Reports: 03/17/2008
Number of Days to Update: 39

Source: EPA
Telephone: 202-566-0500
Last EDR Contact: 09/18/2008
Next Scheduled EDR Contact: 11/03/2008
Data Release Frequency: Annually

MLTS: Material Licensing Tracking System

MLTS is maintained by the Nuclear Regulatory Commission and contains a list of approximately 8,100 sites which possess or use radioactive materials and which are subject to NRC licensing requirements. To maintain currency, EDR contacts the Agency on a quarterly basis.

Date of Government Version: 07/08/2008
Date Data Arrived at EDR: 08/05/2008
Date Made Active in Reports: 08/25/2008
Number of Days to Update: 20

Source: Nuclear Regulatory Commission
Telephone: 301-415-7169
Last EDR Contact: 09/29/2008
Next Scheduled EDR Contact: 12/29/2008
Data Release Frequency: Quarterly

RADINFO: Radiation Information Database

The Radiation Information Database (RADINFO) contains information about facilities that are regulated by U.S. Environmental Protection Agency (EPA) regulations for radiation and radioactivity.

Date of Government Version: 07/29/2008
Date Data Arrived at EDR: 07/31/2008
Date Made Active in Reports: 08/25/2008
Number of Days to Update: 25

Source: Environmental Protection Agency
Telephone: 202-343-9775
Last EDR Contact: 07/31/2008
Next Scheduled EDR Contact: 10/27/2008
Data Release Frequency: Quarterly

GOVERNMENT RECORDS SEARCHED / DATA CURRENCY TRACKING

FINDS: Facility Index System/Facility Registry System

Facility Index System. FINDS contains both facility information and 'pointers' to other sources that contain more detail. EDR includes the following FINDS databases in this report: PCS (Permit Compliance System), AIRS (Aerometric Information Retrieval System), DOCKET (Enforcement Docket used to manage and track information on civil judicial enforcement cases for all environmental statutes), FURS (Federal Underground Injection Control), C-DOCKET (Criminal Docket System used to track criminal enforcement actions for all environmental statutes), FFIS (Federal Facilities Information System), STATE (State Environmental Laws and Statutes), and PADS (PCB Activity Data System).

Date of Government Version: 07/01/2008
Date Data Arrived at EDR: 07/09/2008
Date Made Active in Reports: 08/25/2008
Number of Days to Update: 47

Source: EPA
Telephone: (404) 562-9900
Last EDR Contact: 09/29/2008
Next Scheduled EDR Contact: 12/29/2008
Data Release Frequency: Quarterly

RAATS: RCRA Administrative Action Tracking System

RCRA Administration Action Tracking System. RAATS contains records based on enforcement actions issued under RCRA pertaining to major violators and includes administrative and civil actions brought by the EPA. For administration actions after September 30, 1995, data entry in the RAATS database was discontinued. EPA will retain a copy of the database for historical records. It was necessary to terminate RAATS because a decrease in agency resources made it impossible to continue to update the information contained in the database.

Date of Government Version: 04/17/1995
Date Data Arrived at EDR: 07/03/1995
Date Made Active in Reports: 08/07/1995
Number of Days to Update: 35

Source: EPA
Telephone: 202-564-4104
Last EDR Contact: 06/02/2008
Next Scheduled EDR Contact: 09/01/2008
Data Release Frequency: No Update Planned

BRS: Biennial Reporting System

The Biennial Reporting System is a national system administered by the EPA that collects data on the generation and management of hazardous waste. BRS captures detailed data from two groups: Large Quantity Generators (LQG) and Treatment, Storage, and Disposal Facilities.

Date of Government Version: 12/31/2005
Date Data Arrived at EDR: 03/06/2007
Date Made Active in Reports: 04/13/2007
Number of Days to Update: 38

Source: EPA/NTIS
Telephone: 800-424-9346
Last EDR Contact: 09/12/2008
Next Scheduled EDR Contact: 12/08/2008
Data Release Frequency: Biennially

SCRD DRYCLEANERS: State Coalition for Redediation of Drycleaners Listing

The State Coalition for Remediation of Drycleaners was established in 1998, with support from the U.S. EPA Office of Superfund Remediation and Technology Innovation. It is comprised of representatives of states with established drycleaner remediation programs. Currently the member states are Alabama, Connecticut, Florida, Illinois, Kansas, Minnesota, Missouri, North Carolina, Oregon, South Carolina, Tennessee, Texas, and Wisconsin.

Date of Government Version: 09/08/2008
Date Data Arrived at EDR: 09/10/2008
Date Made Active in Reports: 09/23/2008
Number of Days to Update: 13

Source: Environmental Protection Agency
Telephone: 615-532-8599
Last EDR Contact: 08/25/2008
Next Scheduled EDR Contact: 11/10/2008
Data Release Frequency: Varies

STATE AND LOCAL RECORDS

MS SHWS: CERCLA/Uncontrolled Sites File List

State Hazardous Waste Sites. State hazardous waste site records are the states' equivalent to CERCLIS. These sites may or may not already be listed on the federal CERCLIS list. Priority sites planned for cleanup using state funds (state equivalent of Superfund) are identified along with sites where cleanup will be paid for by potentially responsible parties. Available information varies by state.

Date of Government Version: 07/01/2008
Date Data Arrived at EDR: 07/22/2008
Date Made Active in Reports: 07/31/2008
Number of Days to Update: 9

Source: Department of Environmental Quality
Telephone: 601-961-5666
Last EDR Contact: 07/22/2008
Next Scheduled EDR Contact: 10/20/2008
Data Release Frequency: Annually

LA SHWS: Potential and Confirmed Sites List

Confirmed status denotes that assessments have been performed and a determination made that (1) hazardous waste(s) or substance(s) are present at the site and (2) these sites are under the jurisdiction of the LDEQ/RSD. Potential status is an indicator that sites are either waiting to be assessed or the assessment is in progress.

Date of Government Version: 08/12/2008
Date Data Arrived at EDR: 08/29/2008
Date Made Active in Reports: 09/09/2008
Number of Days to Update: 11

Source: Department of Environmental Quality
Telephone: 225-219-3181
Last EDR Contact: 08/11/2008
Next Scheduled EDR Contact: 11/10/2008
Data Release Frequency: Quarterly

MS SWF/LF: Solid Waste Landfills

Solid Waste Facilities/Landfill Sites. SWF/LF type records typically contain an inventory of solid waste disposal facilities or landfills in a particular state. Depending on the state, these may be active or inactive facilities or open dumps that failed to meet RCRA Subtitle D Section 4004 criteria for solid waste landfills or disposal sites.

Date of Government Version: 07/26/2007
Date Data Arrived at EDR: 09/19/2007
Date Made Active in Reports: 11/05/2007
Number of Days to Update: 47

Source: Department of Environmental Quality
Telephone: 601-961-5082
Last EDR Contact: 09/18/2008
Next Scheduled EDR Contact: 12/15/2008
Data Release Frequency: Semi-Annually

LA SWF/LF: Landfill List

Solid Waste Facilities/Landfill Sites. SWF/LF type records typically contain an inventory of solid waste disposal facilities or landfills in a particular state. Depending on the state, these may be active or inactive facilities or open dumps that failed to meet RCRA Subtitle D Section 4004 criteria for solid waste landfills or disposal sites.

Date of Government Version: 07/09/2008
Date Data Arrived at EDR: 08/05/2008
Date Made Active in Reports: 09/09/2008
Number of Days to Update: 35

Source: Department of Environmental Quality
Telephone: 225-219-3181
Last EDR Contact: 07/09/2008
Next Scheduled EDR Contact: 10/06/2008
Data Release Frequency: Annually

MS DEBRIS: Debris Site Locations Listing

A listing of Hurricane Katrina debris disposal site locations. Not all of these sites were approved or utilized. Please note that the list includes a number of different types of sites including vegetative debris burn, chip, staging and disposal sites as well as structural debris staging and disposal sites.

Date of Government Version: 06/17/2008
Date Data Arrived at EDR: 06/17/2008
Date Made Active in Reports: 07/31/2008
Number of Days to Update: 44

Source: Department of Environmental Quality
Telephone: 601-961-5726
Last EDR Contact: 09/15/2008
Next Scheduled EDR Contact: 12/15/2008
Data Release Frequency: Varies

LA DEBRIS: LDEQ Approved Debris Sites

A listing of LDEQ Approved Debris Sites where hurricane debris is dumped.

Date of Government Version: 02/07/2007
Date Data Arrived at EDR: 03/29/2007
Date Made Active in Reports: 04/27/2007
Number of Days to Update: 29

Source: Department of Environmental Quality
Telephone: 225-219-3953
Last EDR Contact: 09/24/2008
Next Scheduled EDR Contact: 12/22/2008
Data Release Frequency: Varies

MS SWRCY: Mississippi Recycling Directory

A listing of recycling facilities.

Date of Government Version: 11/01/2007
Date Data Arrived at EDR: 01/10/2008
Date Made Active in Reports: 01/22/2008
Number of Days to Update: 12

Source: Department of Environmental Quality
Telephone: 601-961-5005
Last EDR Contact: 09/18/2008
Next Scheduled EDR Contact: 12/15/2008
Data Release Frequency: Varies

GOVERNMENT RECORDS SEARCHED / DATA CURRENCY TRACKING

LA SWRCY: Recycling Directory
A listing of recycling facilities.

Date of Government Version: 07/10/2008
Date Data Arrived at EDR: 07/10/2008
Date Made Active in Reports: 07/21/2008
Number of Days to Update: 11

Source: Department of Environmental Quality
Telephone: 225-219-3181
Last EDR Contact: 07/10/2008
Next Scheduled EDR Contact: 10/06/2008
Data Release Frequency: Semi-Annually

MS LUST: Leaking Underground Storage Tank Database
Leaking Underground Storage Tank Incident Reports. LUST records contain an inventory of reported leaking underground storage tank incidents. Not all states maintain these records, and the information stored varies by state.

Date of Government Version: 07/22/2008
Date Data Arrived at EDR: 07/24/2008
Date Made Active in Reports: 07/31/2008
Number of Days to Update: 7

Source: Department of Environmental Quality
Telephone: 601-961-5058
Last EDR Contact: 07/24/2008
Next Scheduled EDR Contact: 10/20/2008
Data Release Frequency: Quarterly

LA LUST: Leaking Underground Storage Tanks
Leaking Underground Storage Tank Incident Reports. LUST records contain an inventory of reported leaking underground storage tank incidents. Not all states maintain these records, and the information stored varies by state.

Date of Government Version: 05/19/2008
Date Data Arrived at EDR: 06/17/2008
Date Made Active in Reports: 07/21/2008
Number of Days to Update: 34

Source: Department of Environmental Quality
Telephone: 225-219-3181
Last EDR Contact: 08/11/2008
Next Scheduled EDR Contact: 11/10/2008
Data Release Frequency: Varies

MS UST: Underground Storage Tanks
Registered Underground Storage Tanks. UST's are regulated under Subtitle I of the Resource Conservation and Recovery Act (RCRA) and must be registered with the state department responsible for administering the UST program. Available information varies by state program.

Date of Government Version: 07/22/2008
Date Data Arrived at EDR: 07/24/2008
Date Made Active in Reports: 08/22/2008
Number of Days to Update: 29

Source: Department of Environmental Quality
Telephone: 601-961-5058
Last EDR Contact: 07/24/2008
Next Scheduled EDR Contact: 10/20/2008
Data Release Frequency: Quarterly

LA UST: Louisiana Underground Storage Tank Database
Registered Underground Storage Tanks. UST's are regulated under Subtitle I of the Resource Conservation and Recovery Act (RCRA) and must be registered with the state department responsible for administering the UST program. Available information varies by state program.

Date of Government Version: 08/18/2008
Date Data Arrived at EDR: 08/29/2008
Date Made Active in Reports: 09/09/2008
Number of Days to Update: 11

Source: Department of Environmental Quality
Telephone: 225-219-3181
Last EDR Contact: 08/11/2008
Next Scheduled EDR Contact: 11/10/2008
Data Release Frequency: Quarterly

MS AST: Aboveground Storage Tanks
Aboveground storage tanks regulated by the Department of Agriculture & Commerce. The tanks contents will be gasoline, diesel, racing fuel or kerosene.

Date of Government Version: 07/07/2008
Date Data Arrived at EDR: 07/25/2008
Date Made Active in Reports: 08/25/2008
Number of Days to Update: 31

Source: Department of Agriculture & Commerce
Telephone: 601-359-1101
Last EDR Contact: 09/15/2008
Next Scheduled EDR Contact: 12/15/2008
Data Release Frequency: Semi-Annually

MS PERMITS: Environmental Site Information System Listing

The purpose of this system is to support the permitting and compliance activities of the Office of Pollution Control. Regulatory programs that are supported by this database are the Surface Water National Pollutant Discharge Elimination System (NPDES) Program; the Air Title V, Construction and Operating Programs; and the Solid and Hazardous Waste Programs.

Date of Government Version: 07/08/2008
Date Data Arrived at EDR: 07/09/2008
Date Made Active in Reports: 08/07/2008
Number of Days to Update: 29

Source: The Office of Pollution Control
Telephone: 601-961-5670
Last EDR Contact: 09/29/2008
Next Scheduled EDR Contact: 12/01/2008
Data Release Frequency: Quarterly

MS ENG CONTROLS: Sites with Engineering Controls

Sites included on the CERCLA/Uncontrolled Sites File List that have Engineering Controls. Engineering Controls encompass a variety of engineered remedies to contain and/or reduce contamination, and/or physical barriers intended to limit access to property. ECs include fences, signs, guards, landfill caps, provision of potable water, slurry walls, sheet pile (vertical caps), pumping and treatment of groundwater, monitoring wells, and vapor extraction systems

Date of Government Version: 07/01/2008
Date Data Arrived at EDR: 07/22/2008
Date Made Active in Reports: 07/31/2008
Number of Days to Update: 9

Source: Department of Environmental Quality
Telephone: 601-961-5666
Last EDR Contact: 07/22/2008
Next Scheduled EDR Contact: 10/20/2008
Data Release Frequency: Quarterly

MS INST CONTROL: Sites with Institutional Controls

Sites included on the CERCLA/Uncontrolled Sites File List that have Institutional Controls. Institutional Controls are non-engineered instruments, such as administrative and/or legal controls, that help minimize the potential for human exposure to contamination and/or protect the integrity of a remedy by limiting land or resource use

Date of Government Version: 07/01/2008
Date Data Arrived at EDR: 07/22/2008
Date Made Active in Reports: 07/31/2008
Number of Days to Update: 9

Source: Department of Environmental Quality
Telephone: 601-961-5666
Last EDR Contact: 07/22/2008
Next Scheduled EDR Contact: 10/20/2008
Data Release Frequency: Quarterly

LA AUL: Listing of Institutional and/or Enginnering Controls

A notice of contamination (nature and levels of contaminants) and restriction of property to non-residential use are placed in the conveyance records for the property.

Date of Government Version: 05/15/2007
Date Data Arrived at EDR: 06/05/2007
Date Made Active in Reports: 07/12/2007
Number of Days to Update: 37

Source: Department of Environmental Quality
Telephone: 225-219-3168
Last EDR Contact: 08/11/2008
Next Scheduled EDR Contact: 11/10/2008
Data Release Frequency: Quarterly

MS VCP: Voluntary Evaluation Program Sites

The Voluntary Evaluation Program allows accepted parties the opportunity to participate in a program that will expedite the evaluation of the site information.

Date of Government Version: 07/01/2008
Date Data Arrived at EDR: 07/22/2008
Date Made Active in Reports: 07/31/2008
Number of Days to Update: 9

Source: Department of Environmental Quality
Telephone: 601-961-5063
Last EDR Contact: 07/22/2008
Next Scheduled EDR Contact: 10/20/2008
Data Release Frequency: Varies

LA VCP: Voluntary Remediation Program Sites

Sites that have entered the Department of Environmental Quality's Voluntary Remediation Program

Date of Government Version: 04/01/2008
Date Data Arrived at EDR: 05/14/2008
Date Made Active in Reports: 05/30/2008
Number of Days to Update: 16

Source: Department of Environmental Quality
Telephone: 225-219-3181
Last EDR Contact: 08/14/2008
Next Scheduled EDR Contact: 11/10/2008
Data Release Frequency: Varies

MS DRYCLEANERS: Drycleaner Facilities Listing
A listing of drycleaner facilities.

Date of Government Version: 07/08/2008
Date Data Arrived at EDR: 07/09/2008
Date Made Active in Reports: 08/07/2008
Number of Days to Update: 29

Source: Department of Environmental Quality
Telephone: 601-961-5670
Last EDR Contact: 09/29/2008
Next Scheduled EDR Contact: 12/01/2008
Data Release Frequency: Varies

LA DRYCLEANERS: Drycleaner Facility Listing
A listing of drycleaner facilities.

Date of Government Version: 01/22/2007
Date Data Arrived at EDR: 01/30/2007
Date Made Active in Reports: 03/22/2007
Number of Days to Update: 51

Source: Department of Environmental Quality
Telephone: 225-219-3168
Last EDR Contact: 08/11/2008
Next Scheduled EDR Contact: 11/10/2008
Data Release Frequency: Varies

MS BROWNFIELDS: Uncontrolled Sites List
A listing of sites from the Uncontrolled Sites List that are currently in the Mississippi Brownfields Program (which means that they are pursuing liability protection and paying for MDEQ oversight costs).

Date of Government Version: 07/01/2008
Date Data Arrived at EDR: 07/22/2008
Date Made Active in Reports: 07/31/2008
Number of Days to Update: 9

Source: Department of Environmental Quality
Telephone: 601-961-5666
Last EDR Contact: 07/22/2008
Next Scheduled EDR Contact: 10/20/2008
Data Release Frequency: Varies

MS NPDES: Industrial & Municipal NPDES Facilities
Water discharge permit data.

Date of Government Version: 07/08/2008
Date Data Arrived at EDR: 07/09/2008
Date Made Active in Reports: 08/07/2008
Number of Days to Update: 29

Source: Department of Environmental Quality
Telephone: 601-961-5666
Last EDR Contact: 09/29/2008
Next Scheduled EDR Contact: 12/01/2008
Data Release Frequency: Quarterly

LA NPDES: LPDES Permits Database
A listing of sites with a Louisiana Pollutant Discharge Elimination System (LPDES) program issued permit.

Date of Government Version: 08/19/2008
Date Data Arrived at EDR: 08/29/2008
Date Made Active in Reports: 09/09/2008
Number of Days to Update: 11

Source: Department of Environmental Quality
Telephone: 225-219-3181
Last EDR Contact: 08/18/2008
Next Scheduled EDR Contact: 11/17/2008
Data Release Frequency: Varies

TRIBAL RECORDS

INDIAN RESERV: Indian Reservations
This map layer portrays Indian administered lands of the United States that have any area equal to or greater than 640 acres.

Date of Government Version: 12/31/2005
Date Data Arrived at EDR: 12/08/2006
Date Made Active in Reports: 01/11/2007
Number of Days to Update: 34

Source: USGS
Telephone: 202-208-3710
Last EDR Contact: 08/08/2008
Next Scheduled EDR Contact: 11/03/2008
Data Release Frequency: Semi-Annually

INDIAN ODI: Report on the Status of Open Dumps on Indian Lands
Location of open dumps on Indian land.

Date of Government Version: 12/31/1998
Date Data Arrived at EDR: 12/03/2007
Date Made Active in Reports: 01/24/2008
Number of Days to Update: 52

Source: Environmental Protection Agency
Telephone: 703-308-8245
Last EDR Contact: 08/25/2008
Next Scheduled EDR Contact: 11/24/2008
Data Release Frequency: Varies

INDIAN LUST R7: Leaking Underground Storage Tanks on Indian Land
LUSTs on Indian land in Iowa, Kansas, and Nebraska

Date of Government Version: 03/17/2008
Date Data Arrived at EDR: 03/27/2008
Date Made Active in Reports: 05/06/2008
Number of Days to Update: 40

Source: EPA Region 7
Telephone: 913-551-7003
Last EDR Contact: 08/18/2008
Next Scheduled EDR Contact: 11/17/2008
Data Release Frequency: Varies

INDIAN LUST R10: Leaking Underground Storage Tanks on Indian Land
LUSTs on Indian land in Alaska, Idaho, Oregon and Washington.

Date of Government Version: 08/22/2008
Date Data Arrived at EDR: 08/22/2008
Date Made Active in Reports: 09/09/2008
Number of Days to Update: 18

Source: EPA Region 10
Telephone: 206-553-2857
Last EDR Contact: 08/18/2008
Next Scheduled EDR Contact: 11/17/2008
Data Release Frequency: Quarterly

INDIAN LUST R1: Leaking Underground Storage Tanks on Indian Land
A listing of leaking underground storage tank locations on Indian Land.

Date of Government Version: 03/12/2008
Date Data Arrived at EDR: 03/14/2008
Date Made Active in Reports: 03/20/2008
Number of Days to Update: 6

Source: EPA Region 1
Telephone: 617-918-1313
Last EDR Contact: 08/18/2008
Next Scheduled EDR Contact: 11/17/2008
Data Release Frequency: Varies

INDIAN LUST R8: Leaking Underground Storage Tanks on Indian Land
LUSTs on Indian land in Colorado, Montana, North Dakota, South Dakota, Utah and Wyoming.

Date of Government Version: 08/21/2008
Date Data Arrived at EDR: 09/04/2008
Date Made Active in Reports: 09/09/2008
Number of Days to Update: 5

Source: EPA Region 8
Telephone: 303-312-6271
Last EDR Contact: 08/18/2008
Next Scheduled EDR Contact: 11/17/2008
Data Release Frequency: Quarterly

INDIAN LUST R6: Leaking Underground Storage Tanks on Indian Land
LUSTs on Indian land in New Mexico and Oklahoma.

Date of Government Version: 09/05/2008
Date Data Arrived at EDR: 09/05/2008
Date Made Active in Reports: 09/23/2008
Number of Days to Update: 18

Source: EPA Region 6
Telephone: 214-665-6597
Last EDR Contact: 08/18/2008
Next Scheduled EDR Contact: 11/17/2008
Data Release Frequency: Varies

INDIAN LUST R4: Leaking Underground Storage Tanks on Indian Land
LUSTs on Indian land in Florida, Mississippi and North Carolina.

Date of Government Version: 03/17/2008
Date Data Arrived at EDR: 03/27/2008
Date Made Active in Reports: 05/06/2008
Number of Days to Update: 40

Source: EPA Region 4
Telephone: 404-562-8677
Last EDR Contact: 08/18/2008
Next Scheduled EDR Contact: 11/17/2008
Data Release Frequency: Semi-Annually

INDIAN LUST R9: Leaking Underground Storage Tanks on Indian Land
LUSTs on Indian land in Arizona, California, New Mexico and Nevada

Date of Government Version: 07/11/2008
Date Data Arrived at EDR: 07/11/2008
Date Made Active in Reports: 08/08/2008
Number of Days to Update: 28

Source: Environmental Protection Agency
Telephone: 415-972-3372
Last EDR Contact: 08/18/2008
Next Scheduled EDR Contact: 11/17/2008
Data Release Frequency: Quarterly

INDIAN UST R10: Underground Storage Tanks on Indian Land
No description is available for this data

Date of Government Version: 08/22/2008
Date Data Arrived at EDR: 08/22/2008
Date Made Active in Reports: 09/09/2008
Number of Days to Update: 18

Source: EPA Region 10
Telephone: 206-553-2857
Last EDR Contact: 08/18/2008
Next Scheduled EDR Contact: 11/17/2008
Data Release Frequency: Quarterly

INDIAN UST R9: Underground Storage Tanks on Indian Land
No description is available for this data

Date of Government Version: 07/11/2008
Date Data Arrived at EDR: 07/11/2008
Date Made Active in Reports: 08/08/2008
Number of Days to Update: 28

Source: EPA Region 9
Telephone: 415-972-3368
Last EDR Contact: 08/18/2008
Next Scheduled EDR Contact: 11/17/2008
Data Release Frequency: Quarterly

INDIAN UST R8: Underground Storage Tanks on Indian Land
No description is available for this data

Date of Government Version: 08/21/2008
Date Data Arrived at EDR: 09/04/2008
Date Made Active in Reports: 09/09/2008
Number of Days to Update: 5

Source: EPA Region 8
Telephone: 303-312-6137
Last EDR Contact: 08/18/2008
Next Scheduled EDR Contact: 11/17/2008
Data Release Frequency: Quarterly

INDIAN UST R7: Underground Storage Tanks on Indian Land
No description is available for this data

Date of Government Version: 06/01/2007
Date Data Arrived at EDR: 06/14/2007
Date Made Active in Reports: 07/05/2007
Number of Days to Update: 21

Source: EPA Region 7
Telephone: 913-551-7003
Last EDR Contact: 08/18/2008
Next Scheduled EDR Contact: 11/17/2008
Data Release Frequency: Varies

INDIAN UST R6: Underground Storage Tanks on Indian Land
No description is available for this data

Date of Government Version: 09/05/2008
Date Data Arrived at EDR: 09/05/2008
Date Made Active in Reports: 09/23/2008
Number of Days to Update: 18

Source: EPA Region 6
Telephone: 214-665-7591
Last EDR Contact: 08/18/2008
Next Scheduled EDR Contact: 11/17/2008
Data Release Frequency: Semi-Annually

INDIAN UST R5: Underground Storage Tanks on Indian Land
No description is available for this data

Date of Government Version: 12/21/2007
Date Data Arrived at EDR: 12/21/2007
Date Made Active in Reports: 01/24/2008
Number of Days to Update: 34

Source: EPA Region 5
Telephone: 312-886-6136
Last EDR Contact: 08/18/2008
Next Scheduled EDR Contact: 11/17/2008
Data Release Frequency: Varies

INDIAN UST R4: Underground Storage Tanks on Indian Land
No description is available for this data

Date of Government Version: 03/17/2008
Date Data Arrived at EDR: 03/27/2008
Date Made Active in Reports: 05/06/2008
Number of Days to Update: 40

Source: EPA Region 4
Telephone: 404-562-9424
Last EDR Contact: 08/18/2008
Next Scheduled EDR Contact: 11/17/2008
Data Release Frequency: Semi-Annually

INDIAN UST R1: Underground Storage Tanks on Indian Land
A listing of underground storage tank locations on Indian Land.

Date of Government Version: 03/12/2008
Date Data Arrived at EDR: 03/14/2008
Date Made Active in Reports: 03/20/2008
Number of Days to Update: 6

Source: EPA, Region 1
Telephone: 617-918-1313
Last EDR Contact: 08/18/2008
Next Scheduled EDR Contact: 11/17/2008
Data Release Frequency: Varies

INDIAN VCP R7: Voluntary Cleanup Priority Lisitng
A listing of voluntary cleanup priority sites located on Indian Land located in Region 7.

Date of Government Version: 03/20/2008
Date Data Arrived at EDR: 04/22/2008
Date Made Active in Reports: 05/19/2008
Number of Days to Update: 27

Source: EPA, Region 7
Telephone: 913-551-7365
Last EDR Contact: 07/21/2008
Next Scheduled EDR Contact: 10/20/2008
Data Release Frequency: Varies

INDIAN VCP R1: Voluntary Cleanup Priority Listing
A listing of voluntary cleanup priority sites located on Indian Land located in Region 1.

Date of Government Version: 04/02/2008
Date Data Arrived at EDR: 04/22/2008
Date Made Active in Reports: 05/19/2008
Number of Days to Update: 27

Source: EPA, Region 1
Telephone: 617-918-1102
Last EDR Contact: 07/21/2008
Next Scheduled EDR Contact: 10/20/2008
Data Release Frequency: Varies

EDR PROPRIETARY RECORDS

Manufactured Gas Plants: EDR Proprietary Manufactured Gas Plants
The EDR Proprietary Manufactured Gas Plant Database includes records of coal gas plants (manufactured gas plants) compiled by EDR's researchers. Manufactured gas sites were used in the United States from the 1800's to 1950's to produce a gas that could be distributed and used as fuel. These plants used whale oil, rosin, coal, or a mixture of coal, oil, and water that also produced a significant amount of waste. Many of the byproducts of the gas production, such as coal tar (oily waste containing volatile and non-volatile chemicals), sludges, oils and other compounds are potentially hazardous to human health and the environment. The byproduct from this process was frequently disposed of directly at the plant site and can remain or spread slowly, serving as a continuous source of soil and groundwater contamination.

Date of Government Version: N/A
Date Data Arrived at EDR: N/A
Date Made Active in Reports: N/A
Number of Days to Update: N/A

Source: EDR, Inc.
Telephone: N/A
Last EDR Contact: N/A
Next Scheduled EDR Contact: N/A
Data Release Frequency: No Update Planned

OTHER DATABASE(S)

Depending on the geographic area covered by this report, the data provided in these specialty databases may or may not be complete. For example, the existence of wetlands information data in a specific report does not mean that all wetlands in the area covered by the report are included. Moreover, the absence of any reported wetlands information does not necessarily mean that wetlands do not exist in the area covered by the report.

NY MANIFEST: Facility and Manifest Data
Manifest is a document that lists and tracks hazardous waste from the generator through transporters to a TSD facility.

Date of Government Version: 07/23/2008
Date Data Arrived at EDR: 08/28/2008
Date Made Active in Reports: 09/11/2008
Number of Days to Update: 14

Source: Department of Environmental Conservation
Telephone: 518-402-8651
Last EDR Contact: 08/28/2008
Next Scheduled EDR Contact: 11/24/2008
Data Release Frequency: Annually

PA MANIFEST: Manifest Information
Hazardous waste manifest information.

Date of Government Version: 12/31/2006
Date Data Arrived at EDR: 12/21/2007
Date Made Active in Reports: 01/10/2008
Number of Days to Update: 20

Source: Department of Environmental Protection
Telephone: N/A
Last EDR Contact: 09/08/2008
Next Scheduled EDR Contact: 12/08/2008
Data Release Frequency: Annually

Sensitive Receptors: There are individuals deemed sensitive receptors due to their fragile immune systems and special sensitivity to environmental discharges. These sensitive receptors typically include the elderly, the sick, and children. While the location of all sensitive receptors cannot be determined, EDR indicates those buildings and facilities - schools, daycares, hospitals, medical centers, and nursing homes - where individuals who are sensitive receptors are likely to be located.

AHA Hospitals:
Source: American Hospital Association, Inc.
Telephone: 312-280-5991
The database includes a listing of hospitals based on the American Hospital Association's annual survey of hospitals.

Medical Centers: Provider of Services Listing
Source: Centers for Medicare & Medicaid Services
Telephone: 410-786-3000
A listing of hospitals with Medicare provider number, produced by Centers of Medicare & Medicaid Services, a federal agency within the U.S. Department of Health and Human Services.

Nursing Homes
Source: National Institutes of Health
Telephone: 301-594-6248
Information on Medicare and Medicaid certified nursing homes in the United States.

Public Schools
Source: National Center for Education Statistics
Telephone: 202-502-7300
The National Center for Education Statistics' primary database on elementary and secondary public education in the United States. It is a comprehensive, annual, national statistical database of all public elementary and secondary schools and school districts, which contains data that are comparable across all states.

Private Schools
Source: National Center for Education Statistics
Telephone: 202-502-7300
The National Center for Education Statistics' primary database on private school locations in the United States.

Daycare Centers: Child Care Listing
Source: Department of Health
Telephone: 601-576-7613

Flood Zone Data: This data, available in select counties across the country, was obtained by EDR in 1999 from the Federal Emergency Management Agency (FEMA). Data depicts 100-year and 500-year flood zones as defined by FEMA.

NWI: National Wetlands Inventory. This data, available in select counties across the country, was obtained by EDR in 2002 and 2005 from the U.S. Fish and Wildlife Service.

GOVERNMENT RECORDS SEARCHED / DATA CURRENCY TRACKING

STREET AND ADDRESS INFORMATION

© 2008 Tele Atlas North America, Inc. All rights reserved. This material is proprietary and the subject of copyright protection and other intellectual property rights owned by or licensed to Tele Atlas North America, Inc. The use of this material is subject to the terms of a license agreement. You will be held liable for any unauthorized copying or disclosure of this material.

APPENDIX B

Historical Resources

Research: Sanborn® Map Report

9/30/08

Site Name:
I-20 at Vicksburg
I-20 at Vicksburg
Vicksburg, MS 39180

EDR Inquiry # 2328001.2s

Client Name:
Neel-Schaffer, Inc.
100 Renaissance,1022
Ridgeland, MS 39157-0000

Contact: Jimmy Shirley

EDR® Environmental Data Resources Inc

A preliminary search of the Sanborn Library collection has been conducted by EDR, and fire insurance maps covering the target property location provided by Neel-Schaffer, Inc. were identified for the years listed below. Certified Sanborn Library search results will be provided in the final version of this report. Only Environmental Data Resources Inc. (EDR) is authorized to grant rights for commercial reproduction of maps by Sanborn Library LLC, the copyright holder for the collection.

Preliminary Sanborn Results:

Site Name: I-20 at Vicksburg
Address: I-20 at Vicksburg
City, State, Zip: Vicksburg, MS 39180
Cross Street:
P.O. # NA
Project: NA
Certification # Provided with final report.

UNMAPPED PROPERTY

This report certifies that the complete holdings of the Sanborn Library, LLC collection have been searched based on client supplied target property information, and fire insurance maps covering the target property were not found.

Total Maps: 0

Research Report

To order the Certified Sanborn Map Report, check the map years you would like to order, sign your name below, and fax this form back to your EDR Account Executive at 800-231-6802.

Client Name

Authorized Signature

Printed Name and Title

Date

Limited Permission To Make Copies

Neel-Schaffer, Inc. (the client) is permitted to make up to THREE photocopies of this Sanborn Map transmittal and each fire insurance map accompanying this report solely for the limited use of its customer. No one other than the client is authorized to make copies. Upon request made directly to an EDR Account Executive, the client may be permitted to make a limited number of additional photocopies. This permission is conditioned upon compliance by the client, its customer and their agents with EDR's copyright policy; a copy of which is available upon request.

Disclaimer - Copyright and Trademark notice

This Report contains certain information obtained from a variety of public and other sources reasonably available to Environmental Data Resources, Inc. It cannot be concluded from this Report that coverage information for the target and surrounding properties does not exist from other sources. NO WARRANTY EXPRESSED OR IMPLIED, IS MADE WHATSOEVER IN CONNECTION WITH THIS REPORT. ENVIRONMENTAL DATA RESOURCES, INC. SPECIFICALLY DISCLAIMS THE MAKING OF ANY SUCH WARRANTIES, INCLUDING WITHOUT LIMITATION, MERCHANTABILITY OR FITNESS FOR A PARTICULAR USE OR PURPOSE. ALL RISK IS ASSUMED BY THE USER. IN NO EVENT SHALL ENVIRONMENTAL DATA RESOURCES, INC. BE LIABLE TO ANYONE, WHETHER ARISING OUT OF ERRORS OR OMISSIONS, NEGLIGENCE, ACCIDENT OR ANY OTHER CAUSE, FOR ANY LOSS OF DAMAGE, INCLUDING, WITHOUT LIMITATION, SPECIAL, INCIDENTAL CONSEQUENTIAL, OR EXEMPLARY DAMAGES. ANY LIABILITY ON THE PART OF ENVIRONMENTAL DATA RESOURCES, INC. IS STRICTLY LIMITED TO A REFUND OF THE AMOUNT PAID FOR THIS REPORT. Purchaser accepts this Report "AS IS". Any analyses, estimates, ratings, environmental risk levels or risk codes provided in this Report are provided for illustrative purposes only, and are not intended to provide, nor should they be interpreted as providing any facts regarding, or prediction or forecast of, any environmental risk for any property. Only a Phase I Environmental Site Assessment performed by an environmental professional can provide information regarding the environmental risk for any property. Additionally, the information provided in this Report is not to be construed as legal advice.

Copyright 2008 by Environmental Data Resources, Inc. All rights reserved. Reproduction in any media or format, in whole or in part, of any report or map of Environmental Data Resources, Inc., or its affiliates, is prohibited without prior written permission.

EDR and its logos (including Sanborn and Sanborn Map) are trademarks of Environmental Data Resources, Inc. or its affiliates. All other trademarks used herein are the property of their respective owners.

GOVERNMENT RECORDS SEARCHED / DATA CURRENCY TRACKING

STREET AND ADDRESS INFORMATION

© 2008 Tele Atlas North America, Inc. All rights reserved. This material is proprietary and the subject of copyright protection and other intellectual property rights owned by or licensed to Tele Atlas North America, Inc. The use of this material is subject to the terms of a license agreement. You will be held liable for any unauthorized copying or disclosure of this material.

APPENDIX C

Site Photographs

Photo 1. View looking northeast toward Hillcrest Inn/Motel.



Photo 2. View looking northwest toward Mac's Fina Station # 536/Beechwood Restaurant and Lounge.

Photo 3. View looking north toward Pantry # 3445.

Photo 4. View looking northeast toward 61 North Superlube.

Photo 5. View looking north toward Highway 61 Motors.

Photo 6. View looking north toward Southern Scottish Inns.



Photo 7. View looking north toward Interstate Station # 28.

Photo 8. View looking west toward Suds n Smokes facility.

Photo 9. View looking northwest toward Kroger and Fuel Center.

Photo 10. View looking west toward vent pipes located at Vicksburg Cycles.



Photo 11. View looking east toward Plaza Automotive Service and Tire Center.

Photo 12. View looking south toward George Carr Buick, Pontiac, Cadillac, GMC facility.

Photo 13. View looking north toward Blackburn Chrysler, Dodge, Nissan facility.



Photo 14. View looking southeast toward vent pipes located behind (northwest) of River Region Medical Center West Campus.