Andy Dusenberry
AT&T
2115 Hwy 471
Brandon, MS 39047

T: 601.829.0191
F: 601.829.9642
ad6620@att.com

August 8, 2012

Will Ross
Mississippi Department of Transportation
District Three
P.O. Box 630
Yazoo City, MS 39194

Dear Mr. Ross,

This letter is the response to your request for certification of the existence of AT&T facilities crossing at SR-27, Gallman Road, and SR-28 intersections along I-55 in Copiah County.

I have reviewed my records, for the intersections of SR-27, and Gallman Road, AT&T does not have any facilities in the MDOT ROW. However, upon review of my records at SR-28 & I-55, AT&T does have a buried fiber cable running parallel to the North side of Hwy 28, under I-55. The MDOT permit that approved this placement is: **03-25/55-15-123-07** and was placed in 2007.

If I can answer any questions, please feel free to contact me at your earliest convenience.

Sincerely,

Andy Dusenberry
Manager OSP Planning & Engineering Design

USA Proud Sponsor of the U.S. Olympic Team

ATTN: RICKY SMITH 601-384-3355 601-757-5406

MND-003
Rev.:2-93

MISSISSIPPI DEPARTMENT OF TRANSPORTATION
APPLICATION FOR PERMIT TO CONSTRUCT UTILITY LINES ALONG OR ACROSS STATE HIGHWAYS FOR HOLDERS OF MASTER AGREEMENTS

ORIGINAL

Application and Plan for Proposed FOR THE PLACEMENT OF BURIED FIBER OPTIC CABLE AND 3 INNER DUCTS

on Highway No. MS 28 in COPIAH County, as

submitted by Franklin Telephone Company of P.O. Box 446, Bude, MS 39630

Sheet No. 1 of 26 & 26A & 26B

Project No. F-013-1(4)

REVISIONS			
APPLICANT		MDOT	
DATE	BY	DATE	BY

SHOW NORTH

△	Existing Pedestal	▲	Proposed Pedestal
—B—	Existing Telephone Cable		
⊠	Existing Hand Hole	— —	Proposed Buried Fiber Optic Cable
≻—≺	Culvert	⊠	Proposed Hand Hole (SEE SHEET 1A)
—R/W—	Right-of-Way		Proposed DIRECTIONAL BORE
◎	Right-of-Way Marker		
—℄—	Center Line of Highway		

NOTES:
1. Buried cable placed at a minimum of 36" deep.
2. Pedestals to be located within 1' of the right-of-way.
3. All buried lines to be placed outside shoulder limits.
4. All paved drives, county roads and city streets are to be bored.
5. All drives and county roads to be restored by applicant.

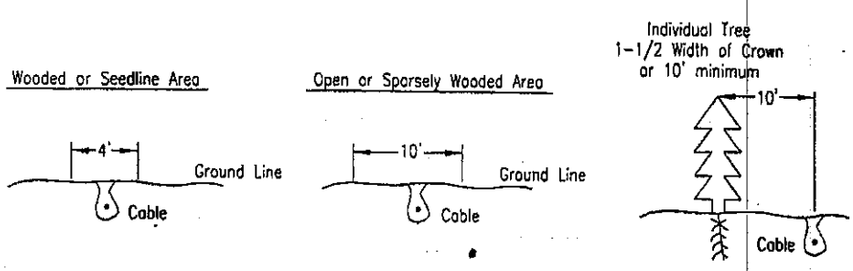

Mississippi Department of Transportation
Jackson, Mississippi
Gentleman:

I hereby make application to PLACE BURIED FIBER CABLE AND 3 INNER DUCTS shown above and on sheets 2 thru 25, if applicable, and agree to complete same in accordance with this plan as approved by the Mississippi Department of Transportation and in accordance with the agreement heretofore signed by me on JULY 29, 1992

Franklin Telephone Company
APPLICANT

By: Harold Dillon
GENERAL MANAGER

03-28-15-061-06

(NOTE: Indicate the location on this sketch and reference it accurately to the nearest culvert or bridge and also to the nearest town. Show distance of a structure from the center of the road and from the right-of-way line, or depth of an underground line. The Mississippi Department of Transportation's standard agreement must be executed by the applicant before applicant is approved.)

Field Inspection By: Philip R Smith 5-8-2006

Approved: MISSISSIPPI DEPARTMENT OF TRANSPORTATION

HARRY LEE JAMES
DEPUTY EXECUTIVE DIRECTOR/CHIEF ENGINEER

By: [signature] 6-7, 2006
ASSISTANT STATE MAINTENANCE ENGINEER

Installation Inspection By: _____ 20__

MND-003
Rev.: 2-93

MISSISSIPPI DEPARTMENT OF TRANSPORTATION
APPLICATION FOR PERMIT TO CONSTRUCT UTILITY LINES ALONG OR ACROSS STATE HIGHWAYS FOR HOLDERS OF MASTER AGREEMENTS

Attachment A

Application and Plan for Proposed BURIED FIBER OPTIC CABLES

on Highway No. 28 in COPIAH County, as

submitted by FRANKLIN TELEPHONE COMPANY, INC. of P.O. BOX 446 BUDE, MS 39630

Sheet No. 19 of 26

Project No. F-013-1(4)

SHOW NORTH

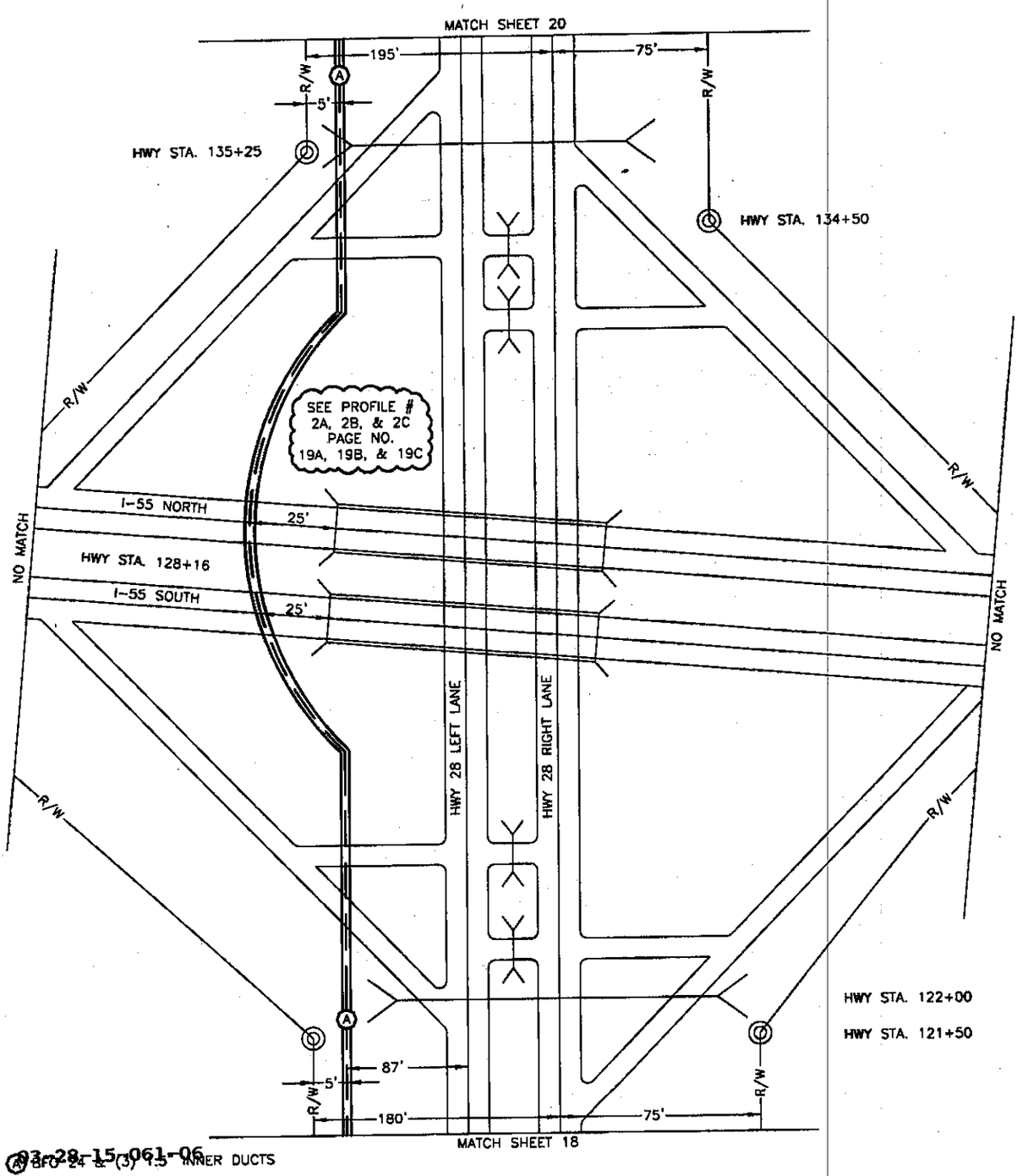

(A) BFO 24 & (3) 1.5" INNER DUCTS

03-28-15-061-06

(NOTE: Indicate the location on this sketch and reference it accurately to the nearest culvert or bridge and also to the nearest town. Show distance of a structure from the center of the road and from the right-of-way line, or depth of an underground line. The Mississippi Department of Transportation's standard agreement must be executed by the applicant before application is approved.)

REVISIONS			
APPLICANT		MDOT	
DATE	BY	DATE	BY

MND-003
Rev. 2011

MISSISSIPPI DEPARTMENT OF TRANSPORTATION
APPLICATION FOR PERMIT TO CONSTRUCT
UTILITY LINES ALONG OR ACROSS STATE HIGHWAYS
FOR HOLDERS OF MASTER AGREEMENTS

ORIGINAL

Application and Plan for Proposed INSTALL FIBER OPTIC NEWORK CABLE

on Highway No. I-55 in COPIAH County, as

submitted by CONTACT NETWORK, INC. (Applicant) of BIRMINGHAM, AL.

Latitude (decimal degrees): 31.873092 Longitude (decimal degrees): -90.413299

Applicant Contact Name: AL CHIESA Applicant Contact Phone #: 205-401-4001

Sheet No. 1 of 6

Project No. I-55-1(24)60

Permit No. 03-55-15-129-12

REVISIONS			
APPLICANT		MDOT	
DATE	BY	DATE	BY

SHOW NORTH

InLine FOC PROJECT

DRAWN:
DATE:
APPROVED:
REVISION:
FILENAME:
G.C.:
INLINE AS-BUILT:

LEGEND

EXISTING	REMOVED	PROPOSED	OTHER
HAND HOLE	EXISTING POLES	NEW POLES	BOX CULVERT
GRATE INLET	TELCO POLE	TELCO POLE	CULVERT
EXISTING POLES	POWER CO ANCHOR	SILT FENCE	STORM INLET
TELCO POLE	TELCO ANCHOR	BORE PIT	FIRE HYDRANT
POWER CO ANCHOR		HAND HOLE	FIBER VAULT
TELCO ANCHOR		BORE PIT WITH SILT FENCE	VAULT HAND HELD
TELEPHONE PEDESTAL		HAND HOLE WITH SILT FENCE	WATER MAIN
TELEPHONE VAULT		HAND HOLE WITH SILT FENCE THICK	STREET LIGHT
GAS METER		Aerial FOC	FIBER MARKER
		Vibratory Plow FOC	DUAL USE POLE
		Bore with Casing, Same as Below But Used Only in Profiles, Details, & Small Scale Dwgs	WATER METER
			SEWER
		Bore with Casing, Same as Above But Used Only in Plans, Maps and Large Scale Dwgs	TOWER
		Slack Loop 125' Minimum	

Mississippi Department of Transportation
Jackson, Mississippi

Gentlemen:
I hereby make application to INSTALL FIBER OPTIC NETWORK CABLE shown above, and on sheets 2 thru ___, if applicable, and agree to complete same in accordance with this plan as approved by the Mississippi Department of Transportation and in accordance with the Master agreement approved by the Mississippi Transportation Commission on 4-16-12.

Date

Authorized Representative of Applicant By, AL CHIESA, CADD DIRECTOR
Printed Name, and Title

Date: 5-25-12

(Note: Indicate the location on this sketch and reference it accurately to the nearest culvert or bridge and also to the nearest town. Show distance of a structure from the center of the road and from the right-of-way line, or depth of an underground line. The Mississippi Department of Transportation's standard agreement must be executed by the applicant before application is approved).

Field Inspection By: _____, Date 4-24-12

Approved: MISSISSIPPI DEPARTMENT OF TRANSPORTATION
MARK MCCONNELL
DEPUTY EXECUTIVE DIRECTOR/CHIEF ENGINEER

By _____, Date _____

Installation Inspection By: _____, Date _____

MND-003
Rev. 2007

MISSISSIPPI DEPARTMENT OF TRANSPORTATION
APPLICATION FOR PERMIT TO CONSTRUCT UTILITY LINES ALONG OR ACROSS STATE HIGHWAYS FOR HOLDERS OF MASTER AGREEMENTS

Attachment A

Application and Plan for Proposed Buried Telecommunications Cable, on

Hwy. No. 55 in COPIAH County, as submitted by CONTACT NETWORKS, INC DBA INLINE,

Sheet No. 4 of 6

Project No. I-55-1 (24)60

Permit No. 03-55-15-129-12

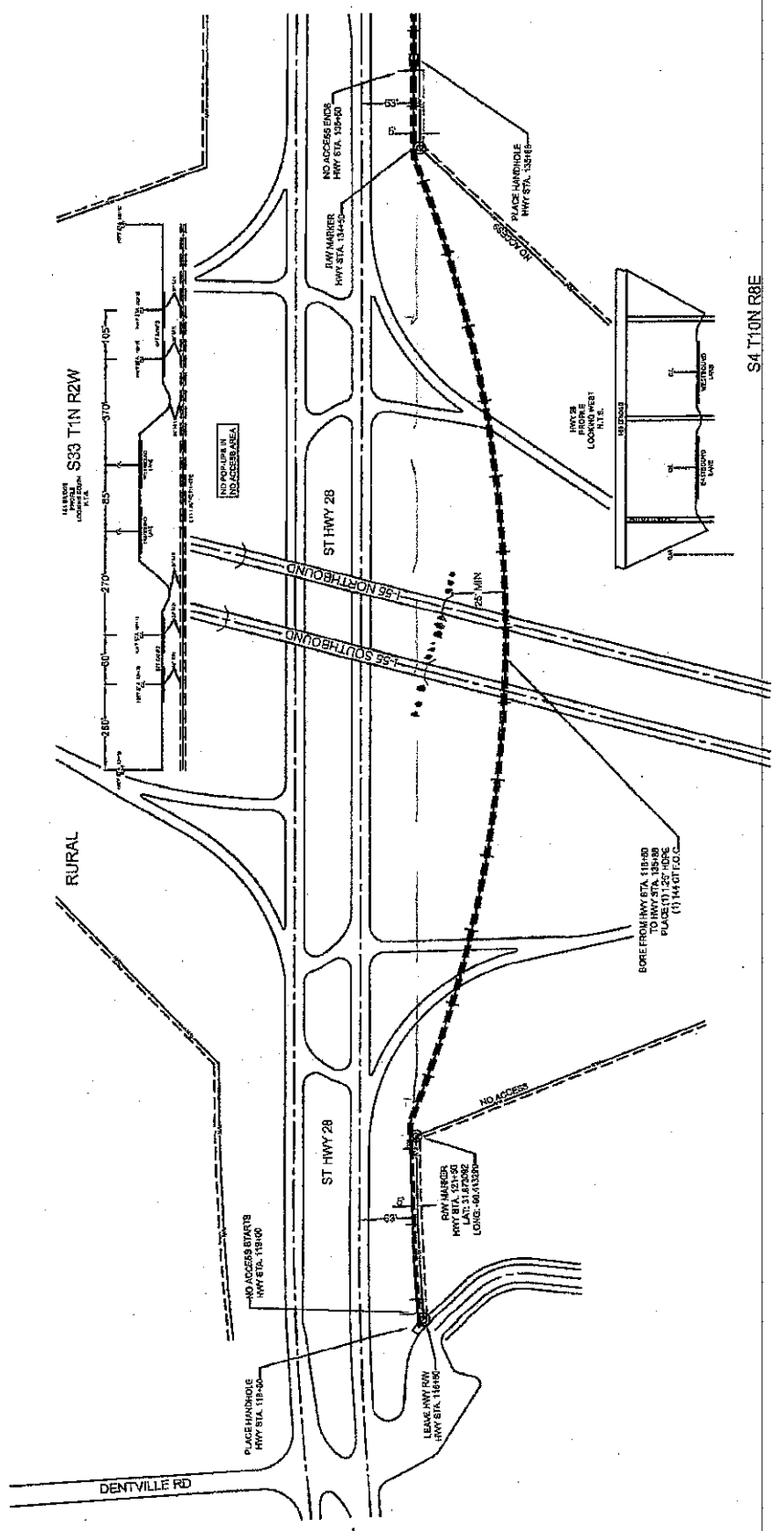

(Note: Indicate the location of this sketch and reference it accurately to the nearest culvert or bridge and also to the nearest town. Show distance of a structure from the center of the road and from the right-of-way line, or depth of an underground line. The Mississippi Department of Transportation's standard agreement must be excuted by the applicant before application is approved).

REVISIONS			
APPLICANT		MDOT	
DATE	BY	DATE	BY

MND-003
Rev. 2007

MISSISSIPPI DEPARTMENT OF TRANSPORTATION
APPLICATION FOR PERMIT TO CONSTRUCT
UTILITY LINES ALONG OR ACROSS STATE HIGHWAYS
FOR HOLDERS OF MASTER AGREEMENTS

ORIGINAL

Application and Plan for Proposed BURIED COMMUNICATIONS CABLE

on Highway No. 28 & I-55 in COPIAH County, as

submitted by AT&T of 2115 HWY 471 BRANDON, MS 39047.

Latitude (decimal degrees): _____ Longitude (decimal degrees): _____

Applicant Contact Name: STEVE FRANKLIN Applicant Contact Phone#: 601.829.0235

Sheet No. 1 of 11

Project No. F-013-1(4) I-55-1(24), I-55-1(11)

Permit No. 03-28/55-15-123-07

BST JOB # M5313

REVISIONS			
APPLICANT		MDOT	
DATE	BY	DATE	BY

SHOW NORTH

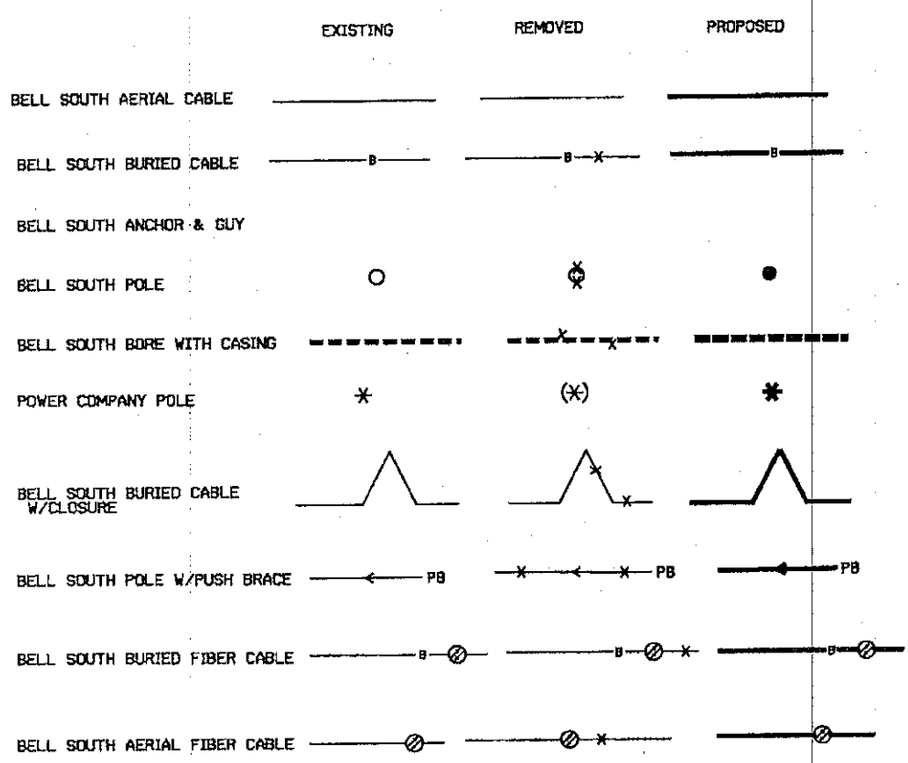

NOTES:
1—ALL CABLES AND PIPE ON THESE DRAWINGS ARE TO BE BURIED A MINIMUM DEPTH OF 36"

2--ALL UNDER BRUSH AND TREE LIMBS CUT OR TRIMMED WILL BE REMOVED FROM HIGHWAY RIGHT OF WAY WITHIN 24 HRS

3--AS A CONDITION FOR APPROVAL ALL CLOSURES MUST BE IN OUTER 1' OF HWY R/W OR OFF HWY R/W

4--AS A CONDITION FOR APPROVAL ALL CABLES, WIRES, DROPS, ETC. MUST HAVE A MIN. CLEARANCE OF 18' ABOVE ALL PUBLIC ROADS WITHIN HWY R/W AND 15' ABOVE GROUND WHEN NOT OVER A ROAD.

Mississippi Department of Transportation
Jackson, Mississippi

Gentlemen:
I hereby make application to BURIED COMMUNICATIONS CABLE shown above, and on sheets 2 thru 9, if applicable, and agree to complete same in accordance with this plan as approved by the Mississippi Department of Transportation and in accordance with the agreement heretofore signed by me on APRIL 20 20 07

Jerrell Robinson
Applicant Signature

By, JERRELL ROBINSON, PROJECT MANAGER
Printed Name, and Title

(Note: Indicate the location this sketch and reference it accurately to the nearest culvert or bridge and also to the nearest town. Show distance of a structure from the center of the road and from the right-of-way line, or depth of an underground line. The Mississippi Department of Transportation's standard agreement must be executed by the applicant before application is approved.

Field Inspection By: _____, Date 7-6-07

Approved: MISSISSIPPI DEPARTMENT OF TRANSPORTATION
HARRY LEE JAMES
DEPUTY EXECUTIVE DIRECTOR/CHIEF ENGINEER

By _____ 7-9, Date 2007
ASSISTANT STATE MAINTENANCE ENGINEER

Installation Inspection By: _____, Date _____

MND-003
Rev. 2007

MISSISSIPPI DEPARTMENT OF TRANSPORTATION
APPLICATION FOR PERMIT TO CONSTRUCT UTILITY LINES ALONG OR ACROSS STATE HIGHWAYS FOR HOLDERS OF MASTER AGREEMENTS

Attachment A

Application and Plan for Proposed BURIED COMMUNICATIONS CABLE, on Hwy. No. 28 & I-55 in COPIAH County, as submitted by AT&T.

Sheet No. 4 of 11

Project No. F-013-1(4) I-55-1(24), I-55-1(11)

Permit No. DS-28/55-15-125-07

BST JOB # M5313

SHOW NORTH

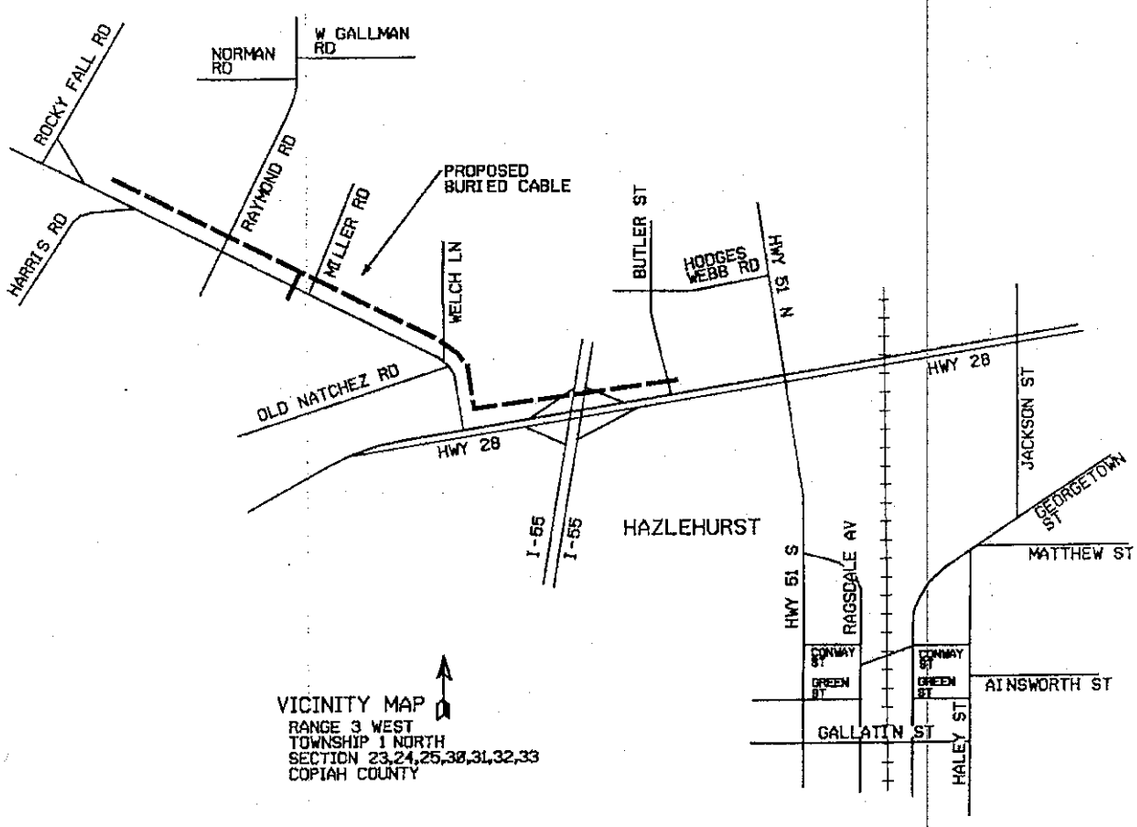

VICINITY MAP
RANGE 3 WEST
TOWNSHIP 1 NORTH
SECTION 23,24,25,30,31,32,33
COPIAH COUNTY

(Note: Indicate the location on this sketch and refrence it accurately to the nearest culvert or bridge and also to the nearest town. Show distance of nearest structure from the center of the road and from the right-of-way line, or depth of an underground line. The Mississippi Department of Transportation's standard agreement must be executed by the applicant before applications approved).

REVISIONS			
APPLICANT		MDOT	
DATE	BY	DATE	BY

MND-003
Rev. 2007

Attachment A

MISSISSIPPI DEPARTMENT OF TRANSPORTATION
APPLICATION FOR PERMIT TO CONSTRUCT UTILITY LINES ALONG OR ACROSS STATE HIGHWAYS FOR HOLDERS OF MASTER AGREEMENTS

Application and Plan for Proposed BURIED COMMUNICATIONS CABLE, on Hwy. No. 28 & I-55 in COPIAH County, as submitted by AT&T.

Sheet No. 7 of 11

Project No. F-013-1(4) I-55-1(24), I-55-1(11)

Permit No. 03-28/55-15-125-07

BST JOB # M5313

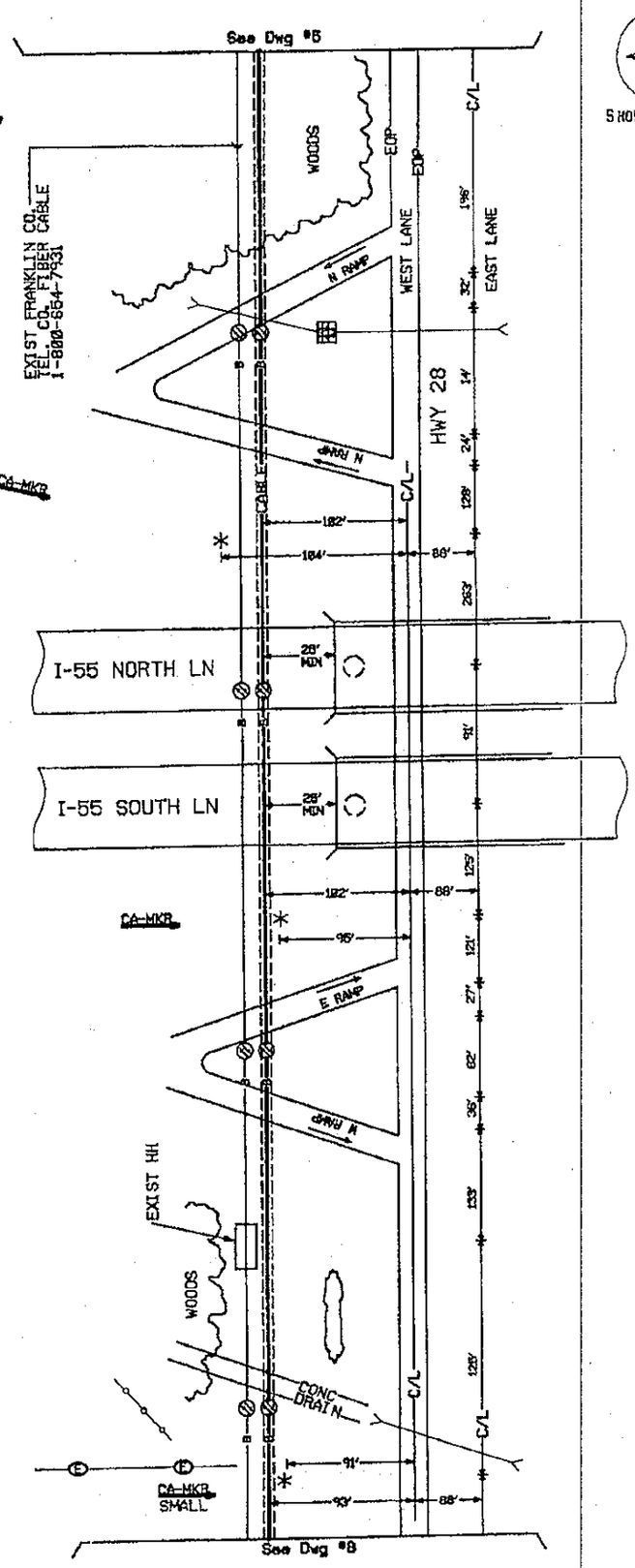

NOTE:
ALL CABLES MUST BE A MINIMUM OF 25' NORTH OF THE NORTHBOUND AND SOUTHBOUND I-55 BRIDGE ABUTMENTS. (NO EXCEPTIONS)

(Note: Indicate the location on this sketch and refrence it accurately to the nearest culvert or bridge and also to the nearest town. Show distance of nearest structure from the center of the road and from the right-of-way line, or depth of an underground line. The Mississippi Department of Transportation's standard agreement must be executed by the applicant before applications approved).

REVISIONS			
APPLICANT		MDOT	
DATE	BY	DATE	BY